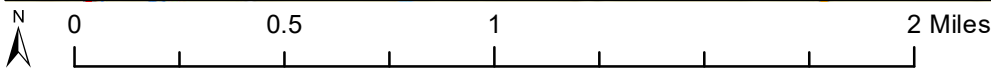



Sources: Esri, HERE, Garmin, USGS, Intermap, INCREMENT P, NRCan, Esri Japan, METI, Esri China (Hong Kong), Esri Korea, Esri (Thailand), NGCC, © OpenStreetMap contributors, and the GIS User Community, Esri, HERE, Garmin, © OpenStreetMap contributors, and the GIS user community







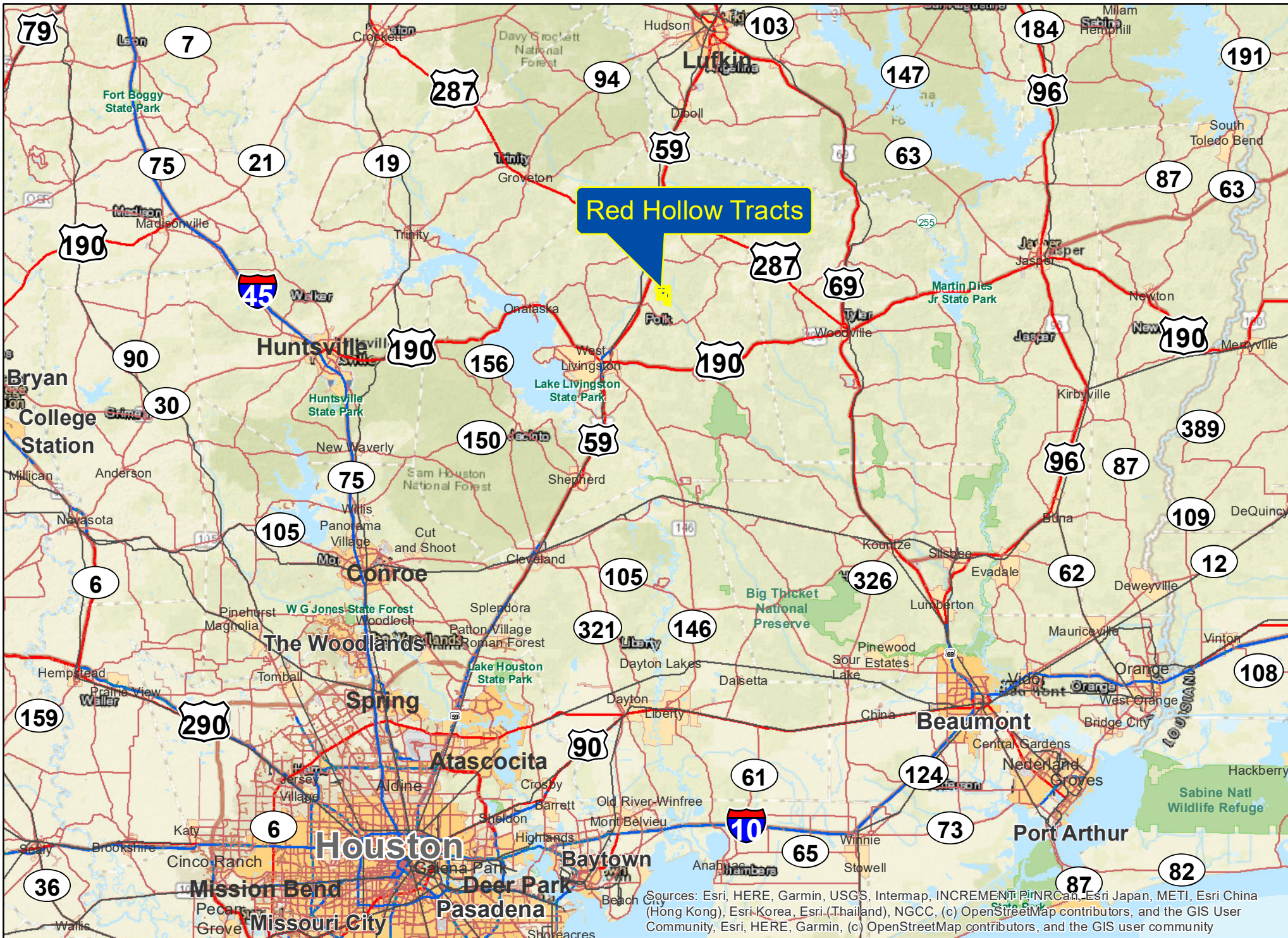
Sources: Esri, HERE, Garmin, USGS, Intermap, INCREMENT P, NRCan, Esri Japan, METI, Esri China (Hong Kong), Esri Korea, Esri (Thailand), NGCC, (c) OpenStreetMap contributors, and the GIS User Community, Esri, HERE, Garmin, (c) OpenStreetMap contributors, and the GIS user community



Red Hollow | Legget, Polk Co., TX

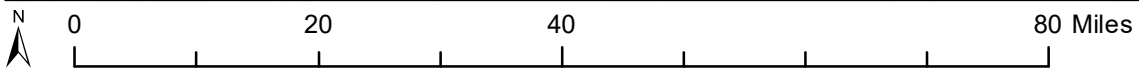
For illustration purposes only. (311025, 311026)





Red Hollow Tracts

Sources: Esri, HERE, Garmin, USGS, Intermap, INCREMENTAL P, NRCAN, Esri Japan, METI, Esri China (Hong Kong), Esri Korea, Esri (Thailand), NGCC, (c) OpenStreetMap contributors, and the GIS User Community, Esri, HERE, Garmin, (c) OpenStreetMap contributors, and the GIS user community



Red Hollow | Legget, Polk Co., TX

For illustration purposes only. (311025, 311026)