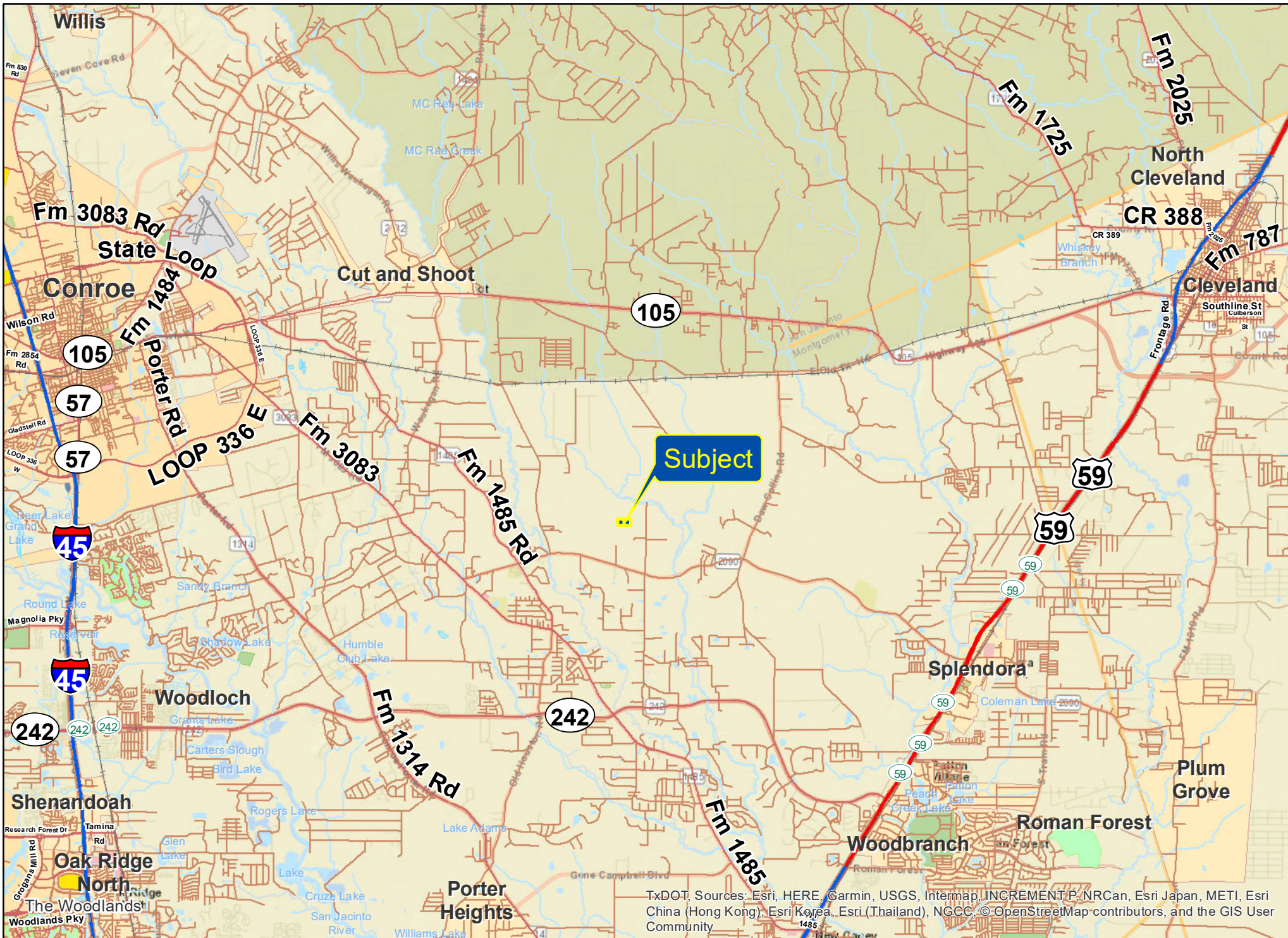


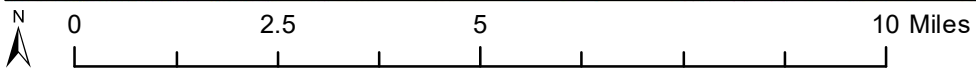
© 2020 Texas Department of Transportation (TxDOT). Sources: Esri, HERE, Garmin, USGS, Intermap, INCREMENT P, NRCan, Esri Japan, METI, Esri China (Hong Kong), Esri Korea, Esri (Thailand), NGCC, © OpenStreetMap contributors, and the GIS User Community

20 Ac. | Conroe, Montgomery Co., TX

For illustration purposes only.

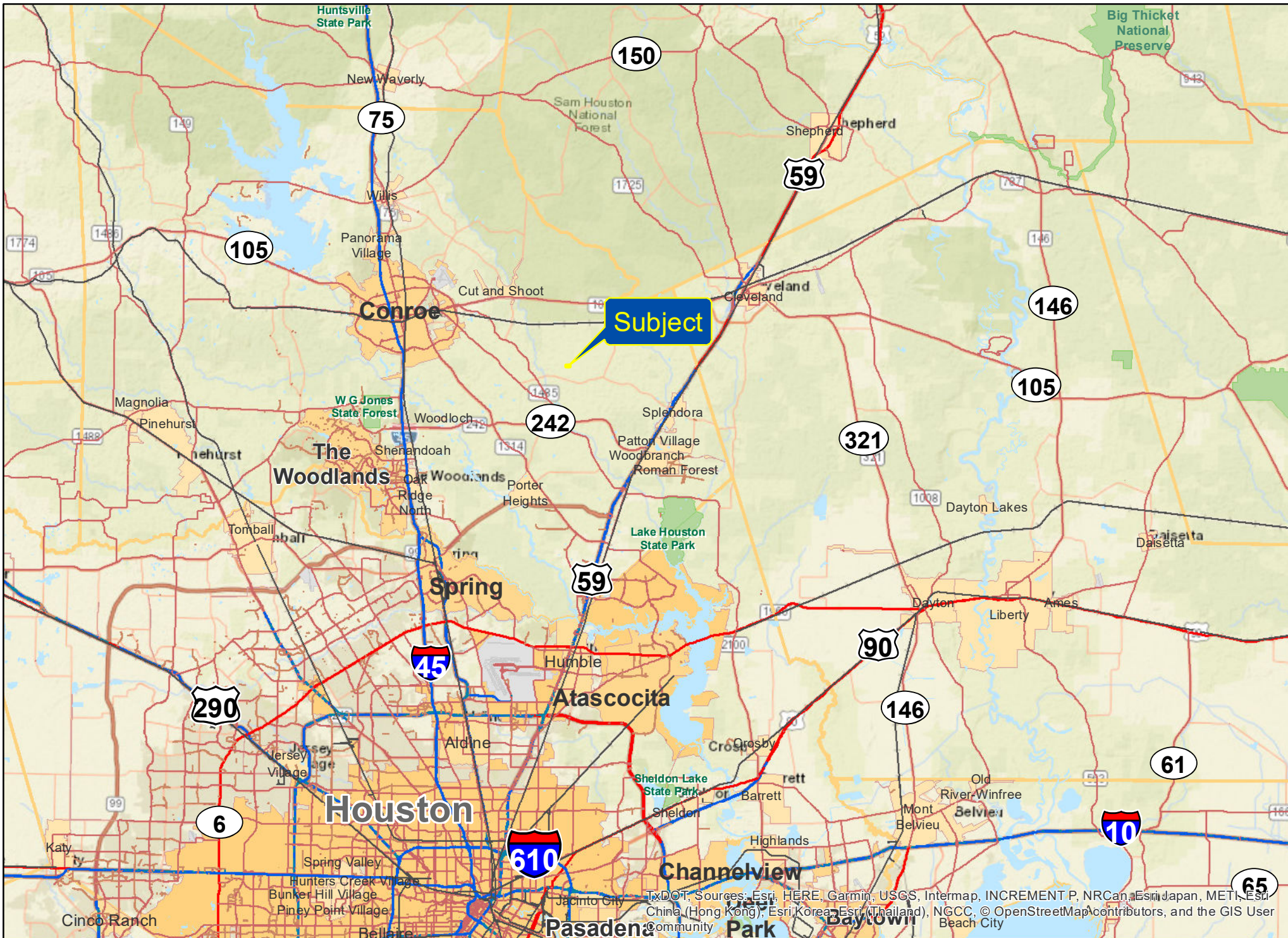


TxDOT, Sources: Esri, HERE, Garmin, USGS, Intermap, INCREMENT P, NRCan, Esri Japan, METI, Esri China (Hong Kong), Esri Korea, Esri (Thailand), NGCC, © OpenStreetMap contributors, and the GIS User Community



20 Ac. | Conroe, Montgomery Co., TX

For illustration purposes only.



20 Ac. | Conroe, Montgomery Co., TX

For illustration purposes only.