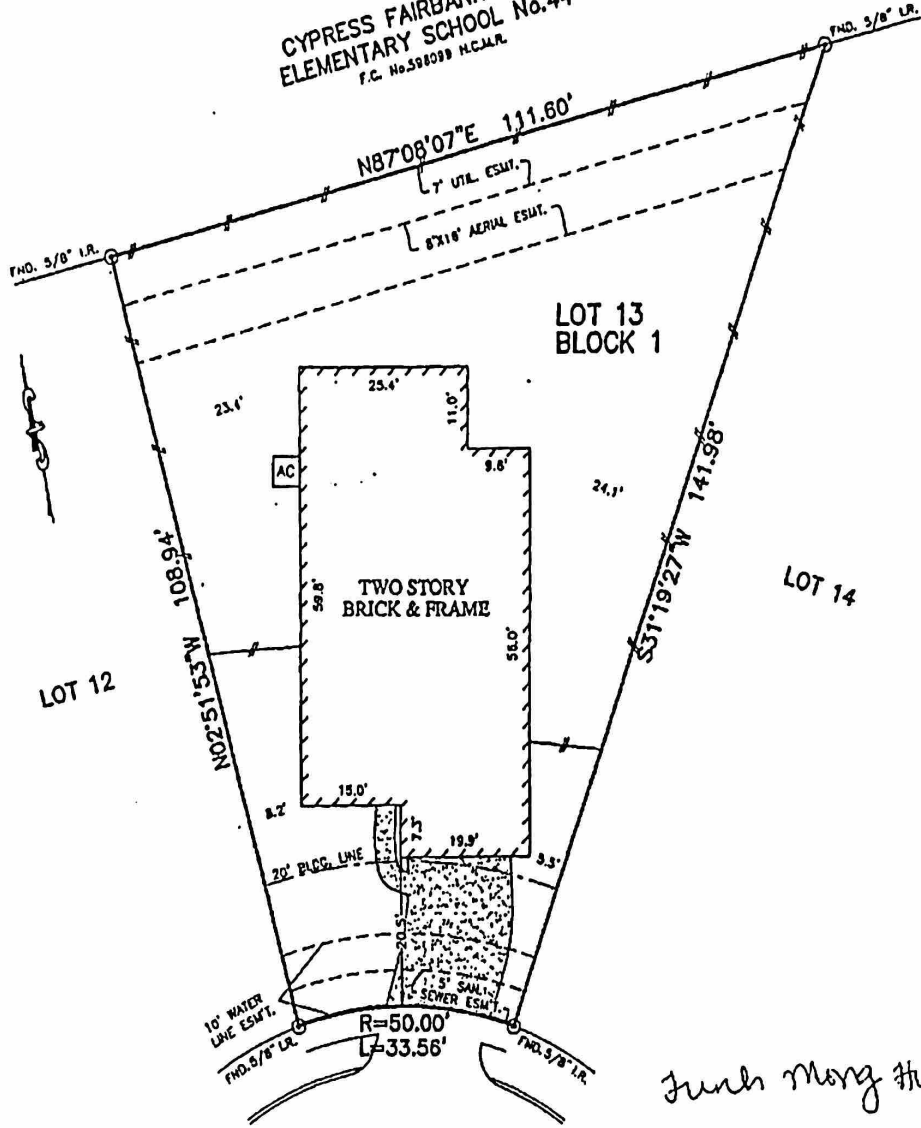


CYPRESS FAIRBANKS I.S.D.  
 ELEMENTARY SCHOOL No.44  
 F.C. No.598099 H.C.M.A.R.



NORTH COTTONWOOD GREEN LANE  
 (VARIABLE R.O.W.)

*Trinh Mong Huynh*

NOTES:

1. ALL BEARINGS SHOWN HEREON ARE BASED ON THE RECORDED PLAT.
2. SUBJECT TO APPLICABLE RESTRICTIVE COVENANTS LISTED IN ITEM No.1, SCHEDULE "B" OF TITLE COMMITMENT ISSUED BY OLD REPUBLIC NATIONAL TITLE INSURANCE Co. UNDER C.F. No. 02-017968-15.
3. AGREEMENT FOR UNDERGROUND ELECTRIC SERVICE PER C.F. No. 20140470671.


PLAT OF SURVEY  
 SCALE: 1" = 20'

FLOOD MAP:  
 THIS PROPERTY LIES IN ZONE "X SHADED"  
 AS DEPICTED ON COMMUNITY PANEL  
 No. 48201 C D415 M, DATED: 10-16-13  
 PER LOMR 14-06-1909P, DATED 11-05-14  
 THIS INFORMATION IS BASED ON GRAPHIC PLOTTING  
 WE DO NOT ASSUME RESPONSIBILITY FOR EXACT  
 DETERMINATION

© 2015, ALLPOINTS SERVICES, CORP., All Rights Reserved. This original work is protected under copyright laws, Title 17 U.S. Code Sections 101 & 102. All violators will be prosecuted to the extent of the law. This survey is being provided solely for the use of the recipient and no license has been created, expressed or implied, to copy the survey except as is necessary in conjunction with the original transaction, which shall take place within ninety (90) days from the date adjacent to the signature line herein.

FOR: TRINH MONG HUYNH  
 ADDRESS: 19202 NORTH  
 COTTONWOOD GREEN LANE  
 ALLPOINTS JOB #: CS102238 CM  
 G.F.: 02-017968-15

LOT 13, BLOCK 1,  
 TOWNE LAKE GREENE, SECTION 3,  
 FILM CODE No. 867203, MAP RECORDS,  
 HARRIS COUNTY, TEXAS



ALLPOINTS  
 SERVICES CORP  
 PHONE: 713-468-7703  
 T.B.P.L.S. FIRM No. 10122600

I HEREBY CERTIFY THAT THIS PLAT REPRESENTS THE  
 RESULTS OF A SURVEY MADE ON THE GROUND, ON THE 3RD  
 DAY OF DECEMBER, 2015.

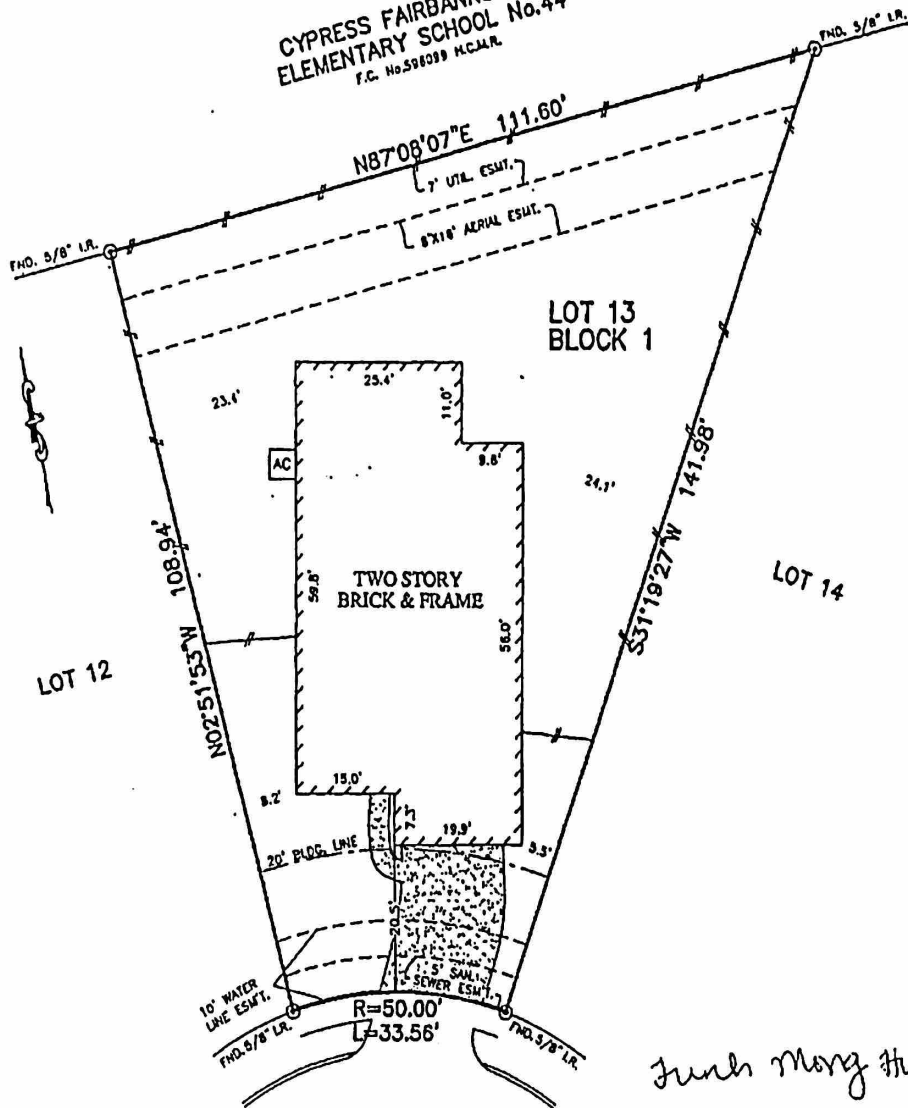
*Steve Brister*

ALLPOINTS SERVICES CORP. COMMERCIAL/BUILDER DIVISION 1515 WITTE ROAD HOUSTON, TEXAS 77080

10/6/16

*[Handwritten signatures]*

CYPRESS FAIRBANKS I.S.D.  
ELEMENTARY SCHOOL No.44  
F.C. No.596099 H.C.M.R.



*Trinh Mong Huynh*

NORTH COTTONWOOD GREEN LANE  
(VARIABLE R.O.W.)

NOTES:

1. ALL BEARINGS SHOWN HEREON ARE BASED ON THE RECORDED PLAT.
2. SUBJECT TO APPLICABLE RESTRICTIVE COVENANTS LISTED IN ITEM No.1, SCHEDULE "B" OF TITLE COMMITMENT ISSUED BY OLD REPUBLIC NATIONAL TITLE INSURANCE Co. UNDER C.F. No. 02-017968-15.
3. AGREEMENT FOR UNDERGROUND ELECTRIC SERVICE PER C.F. No. 20140470871.

PLAT OF SURVEY  
SCALE: 1" = 20'

FLOOD MAP:

THIS PROPERTY LIES IN ZONE "X SHADED" AS DEPICTED ON COMMUNITY PANEL No. 48201 C D415 A1, DATED: 10-16-13 PER LOMR 14-06-1909P, DATED 11-05-14  
\*THIS INFORMATION IS BASED ON ORAL/IN FLOTTING. WE DO NOT ASSUME RESPONSIBILITY FOR EXACT DETERMINATION\*

© 2015, ALLPOINTS SERVICES, CORP., All Rights Reserved. This original work is protected under copyright laws, Title 17 U.S. Code Sections 101 & 102. All visitors will be prosecuted to the extent of the law. This survey is being provided solely for the use of the recipients and no license has been created, express or implied, to copy the survey except as is necessary in conjunction with the original transaction, which shall take place within ninety (90) days from the date adjacent to the signature line herein.

FOR: TRINH MONG HUYNH  
ADDRESS: 19202 NORTH  
COTTONWOOD GREEN LANE  
ALLPOINTS JOB #: CS102238 CM  
G.F.: 02-017968-15




ALLPOINTS  
SERVICES CORP  
PHONE#: 713-468-7707  
T.B.P.L.S. FIRM No. 10122600

LOT 13, BLOCK 1,  
TOWNE LAKE GREENE, SECTION 3,  
FILM CODE No. 687203, MAP RECORDS,  
HARRIS COUNTY, TEXAS

I HEREBY CERTIFY THAT THIS PLAT REPRESENTS THE RESULTS OF A SURVEY MADE ON THE GROUND, ON THE 3RD DAY OF DECEMBER, 2015.

*Stev. P. Brister*



ALLPOINTS SERVICES CORP. COMMERCIAL/BUILDER DIVISION 1515 WITTE ROAD HOUSTON, TEXAS 77080

10/6/16

*[Handwritten signatures]*