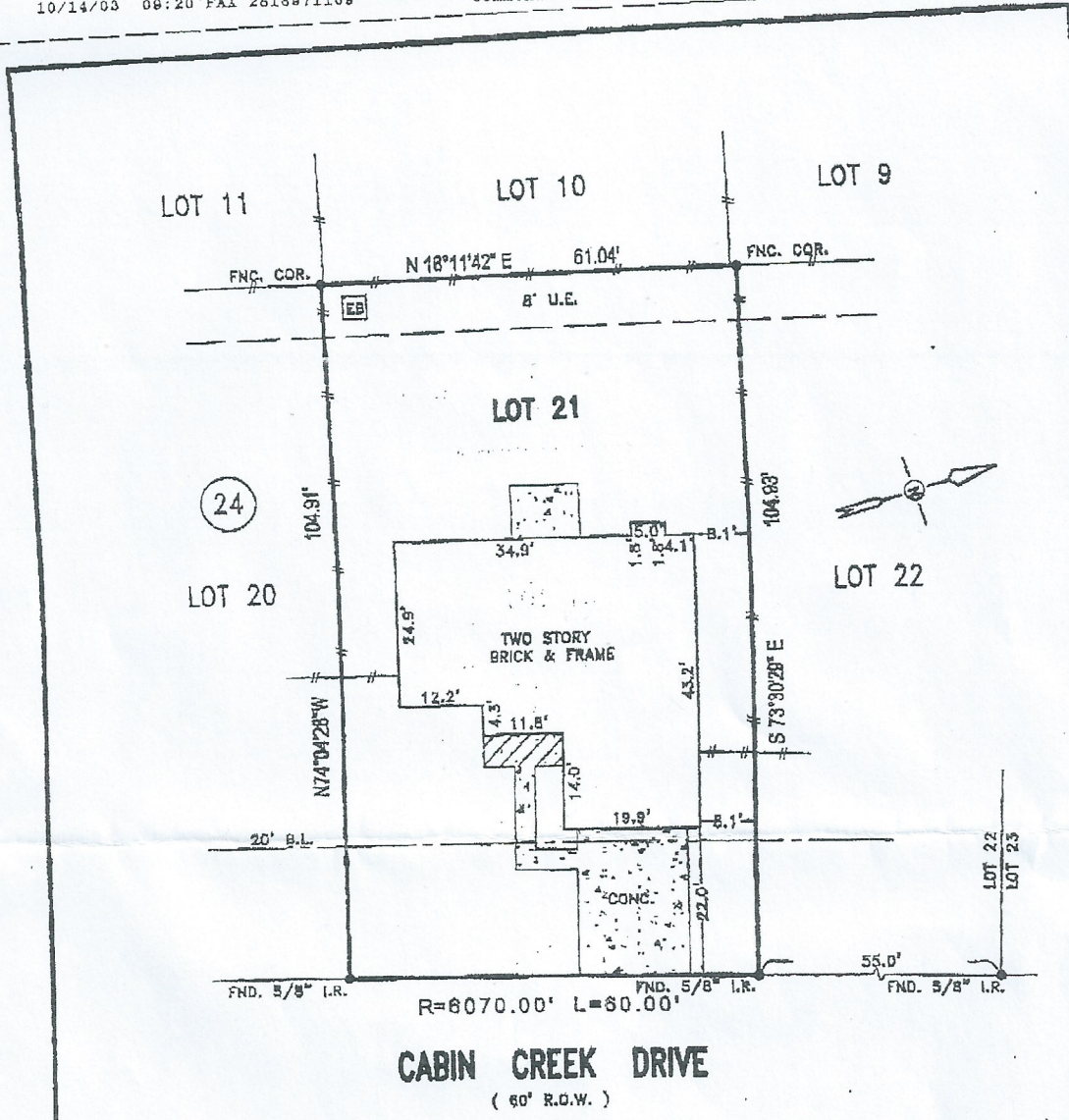


10/14/03 09:20 FAX 2818971169

Commonwealth Title

001/001




NOTES:
 1.) SUBJECT TO APPLICABLE RESTRICTIVE COVENANTS LISTED IN SCHEDULE B, ITEM NO. 1 OF TRLZ COMMITMENT ISSUED BY COMMONWEALTH LAND TITLE CO. UNDER G.F. NO. 0134021
 2.) H.L. & P. AGREEMENT IN C.F. NO. K051717


- IF CONSTRUCTION UPON OR A DIVISION OF SUBJECT TRACT IS PROPOSED AND IF TRACT LIES IN THE CITY OF HOUSTON OR ITS EXTRATERRITORIAL JURISDICTION, PLATTING AND OTHER REQUIREMENTS MAY APPLY PER CITY OF HOUSTON ORDINANCES.
- ABSTRACTING BY TITLE COMPANY.
- ALL BEARINGS SHOWN ARE REFERENCED PER RECORDED PLAT OF SAID SUBDIVISION.

AR

LOT:	21	BLOCK:	24	SUBDIVISION:	PARTIAL REPLAY OF WINCHESTER COUNTRY	SECTION:	8	
COUNTY:	HARRIS	STATE:	TEXAS	RECORDATION:	VOL. 357, PG. 124 H.C.M.R.	SURVEY:	-	
				FIELD WORK:	01-25-01/GE	SCALE:	1"=20'	
				DRAFTING:	01-25-01/RISSA	FINAL CHECK:	01-25-01/AT	
PURCHASER:				ALICE C. ROGERS & STEVEN JOHNSON		KEY MAP:		408 C
ADDRESS:				9843 CABIN CREEK DRIVE				



ALLTEX
 REALTY SERVICES
 REAL ESTATE SURVEY DIVISION
 9810 LONGPOINT, SUITE 150



* SUBJECT PROPERTY IS NOT LOCATED IN A FEDERAL INSURANCE ADMINISTRATION DESIGNATED FLOOD HAZARD AREA ZONE "X" AS PER MAP 480787 PANG. 9449 K DATED 04-20-98

* THIS INFORMATION IS BASED ON GRAPHIC PLOTTING ONLY. WE DO NOT ASSUME RESPONSIBILITY FOR EXACT DETERMINATION.

MORT. CO.	WASHINGTON MUTUAL
TITLE CO.	COMMONWEALTH LAND
G.F. NO.	0134021