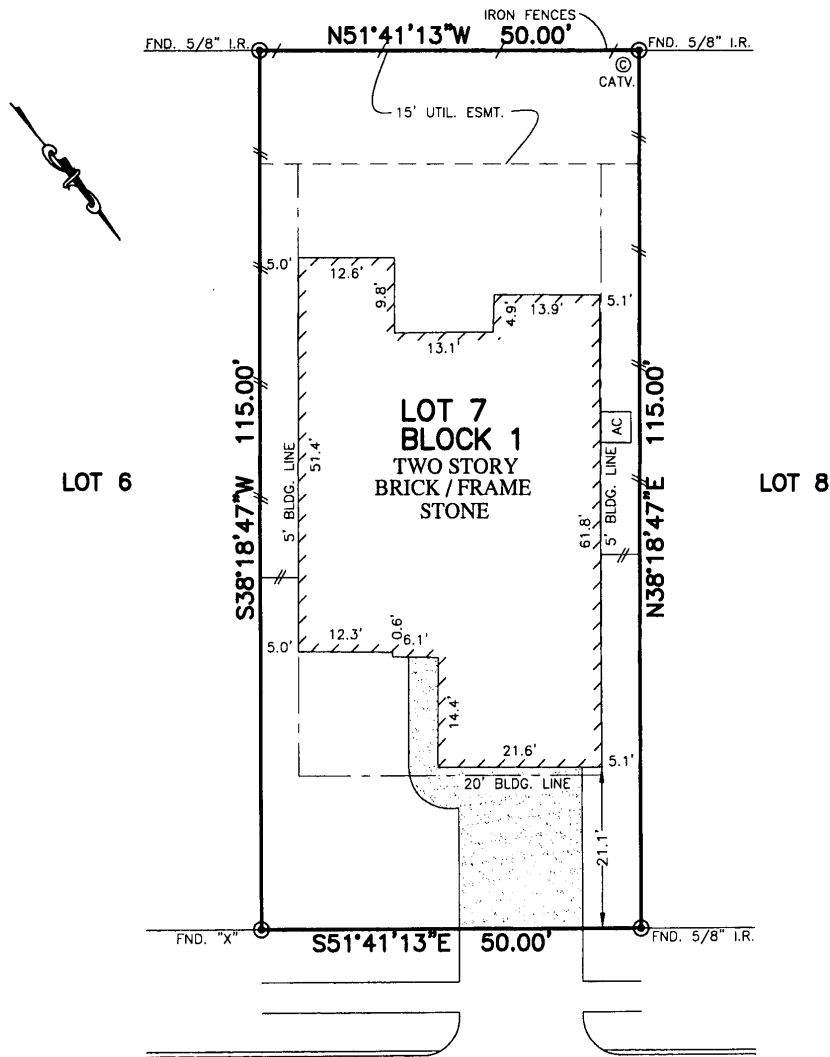


**KENDALL LAKES SEC. 2**

(DOC. No. 2007056704 B.C.P.R.)



*Daphn Flowers* 10/21/14 **KENDALL CREST DRIVE**  
 (60' R.O.W.)  
*Courtney Flowers* 10/21/14

**NOTES:**

1. ALL BEARINGS SHOWN HEREON ARE BASED ON THE RECORDED PLAT.
2. SUBJECT TO APPLICABLE RESTRICTIVE COVENANTS LISTED IN ITEM No.1, SCHEDULE "B" OF TITLE COMMITMENT ISSUED BY FIRST AMERICAN TITLE INSURANCE Co. UNDER G.F. No. 154-140200788-039.


**PLAT OF SURVEY**  
 SCALE: 1" = 20'

**FLOOD MAP:**  
 THIS PROPERTY LIES IN ZONE "AO"  
 AS DEPICTED ON COMMUNITY PANEL  
 No. 48039 C 0135 I & 01751,  
 EFFECTIVE DATE: 9-22-99  
 "THIS INFORMATION IS BASED ON GRAPHIC PLOTTING.  
 WE DO NOT ASSUME RESPONSIBILITY FOR EXACT  
 DETERMINATION"

© 2014, ALLPOINTS SERVICES, CORP., All Rights Reserved. This original work is protected under copyrights laws, Title 17 U.S. Code Sections 101 & 102. All violators will be prosecuted to the extent of the law. This survey is being provided solely for the use of the recipients and no license has been created, express or implied, to copy the survey except as is necessary in conjunction with the original transaction.

FOR: DRHORTON  
 ADDRESS: 309 KENDALL CREST DRIVE  
 ALLPOINTS JOB #: DR62631 MC  
 G.F.: 154-140200788-039

**LOT 7, BLOCK 1,  
 KENDALL LAKES, SECTION 5,  
 DOC. NO. 2011047771, OFFICIAL RECORDS,  
 BRAZORIA COUNTY, TEXAS**



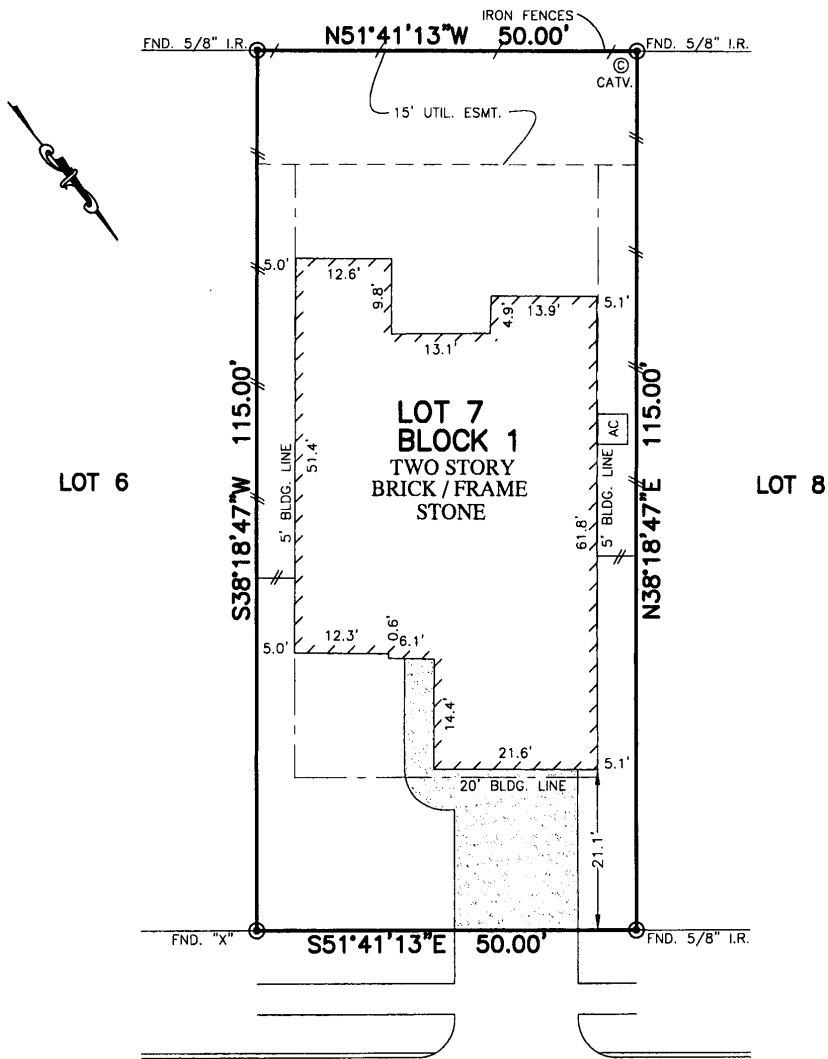
I HEREBY CERTIFY THAT THIS PLAT REPRESENTS THE RESULTS OF A SURVEY MADE ON THE GROUND, ON THE 4th DAY OF SEPTEMBER, 2014.

*Steven P. Brister*



KENDALL LAKES SEC. 2

(DOC. No. 2007056704 B.C.P.R.)



*Gaylen Flowers 10/21/14*

*Courtney Flowers 10/21/14*

**KENDALL CREST DRIVE**  
(60' R.O.W.)

NOTES:

1. ALL BEARINGS SHOWN HEREON ARE BASED ON THE RECORDED PLAT.
2. SUBJECT TO APPLICABLE RESTRICTIVE COVENANTS LISTED IN ITEM No.1, SCHEDULE "B" OF TITLE COMMITMENT ISSUED BY FIRST AMERICAN TITLE INSURANCE Co. UNDER G.F. No. 154-140200788-039.


**PLAT OF SURVEY**  
SCALE: 1" = 20'

FLOOD MAP:  
THIS PROPERTY LIES IN ZONE "AO"  
AS DEPICTED ON COMMUNITY PANEL  
No. 48039 C 0135 I & 0175I.  
EFFECTIVE DATE: 9-22-99  
\*THIS INFORMATION IS BASED ON GRAPHIC PLOTTING.  
WE DO NOT ASSUME RESPONSIBILITY FOR EXACT  
DETERMINATION\*

© 2014, ALLPOINTS SERVICES, CORP., All Rights Reserved. This original work is protected under copyrights laws, Title 17 U.S. Code Sections 101 & 102. All violators will be prosecuted to the extent of the law. This survey is being provided solely for the use of the recipients and no license has been created, express or implied, to copy the survey except as is necessary in conjunction with the original transaction.

FOR: DRHORTON  
ADDRESS: 309 KENDALL CREST  
DRIVE  
ALLPOINTS JOB #: DR62631 MC  
G.F.: 154-140200788-039

LOT 7, BLOCK 1,  
KENDALL LAKES, SECTION 5,  
DOC. NO. 2011047771, OFFICIAL RECORDS,  
BRAZORIA COUNTY, TEXAS



I HEREBY CERTIFY THAT THIS PLAT REPRESENTS THE  
RESULTS OF A SURVEY MADE ON THE GROUND, ON THE 4th  
DAY OF SEPTEMBER, 2014.

*Steven P. Brister*

