
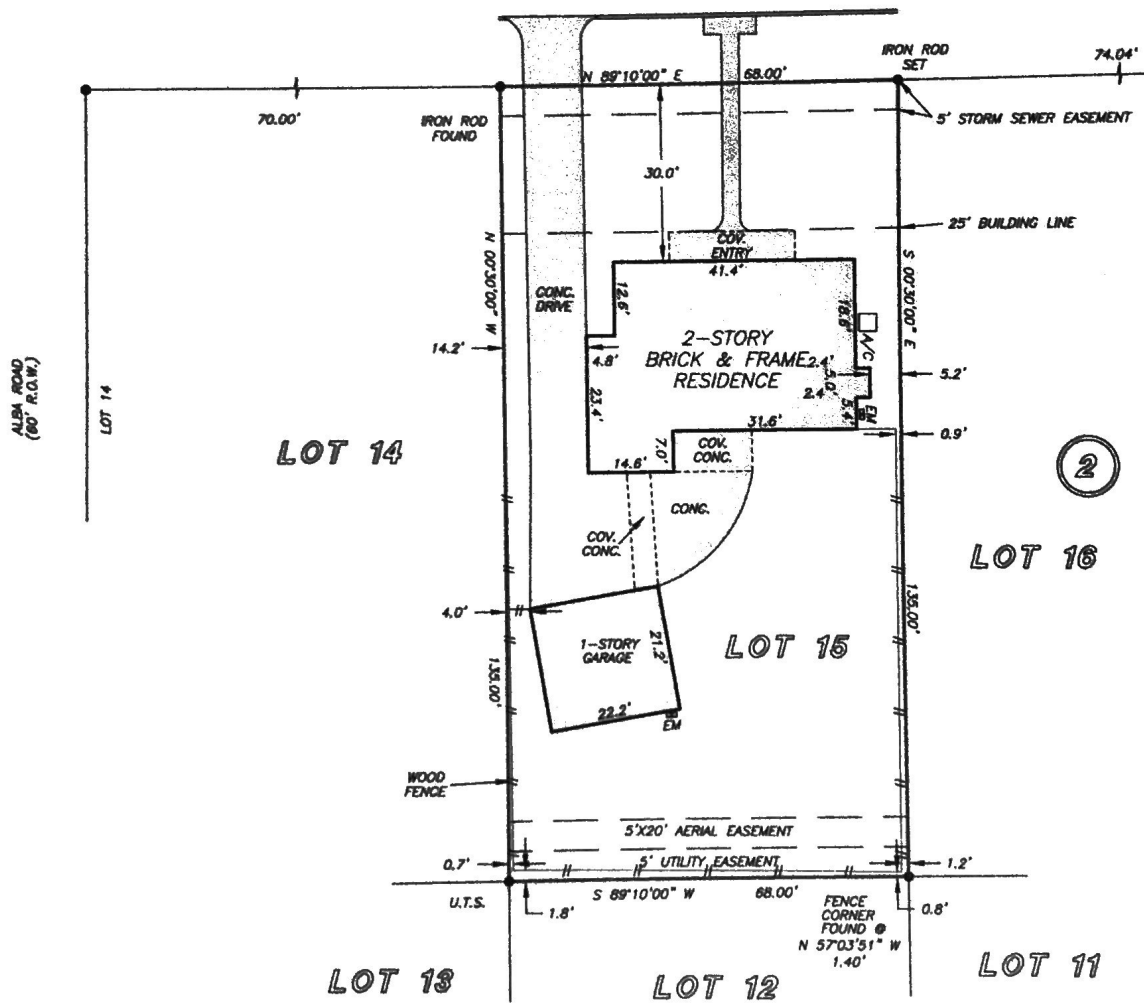




DEL NORTE STREET
 (PLATTED AS DEL NORTH DRIVE)
 (60' R.O.W.)



Charter Title Company

SUZANNE GORDON
 713-871-9700



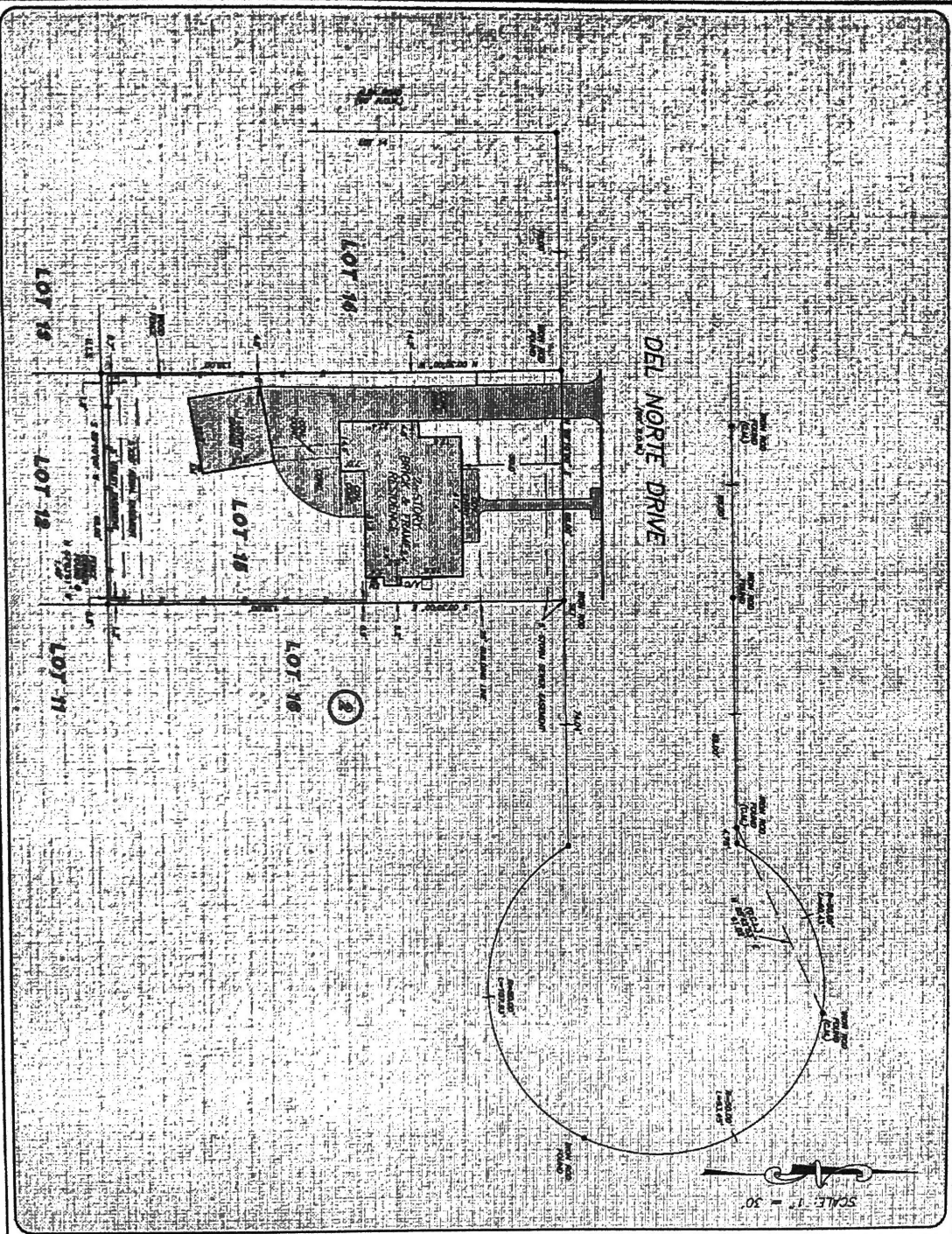


Charter Title Company
 SIZYANNE GORDON
 713-971-9788



PRECISION
 surveyors


281-466-1088 FAX 281-437-1847 210-428-4411 210-428-1553
 80 WINDMILL CREEK DRIVE SUITE 100 DALLAS, TEXAS 75243 1171 W. GLEN VIEW DRIVE SUITE 204 AUSTIN, TEXAS 78717



SP. NO. 10222007738 CHARTER TITLE
 ADDRESS: 939 DEL NORTE STREET
 HOUSTON, TEXAS 77018
 BORROWER: DEBRA SWANDBERG

**LOT 15, BLOCK 2
 CANDLELIGHT PLAZA, SECTION 2**

ACCORDING TO THE MAP ON PLAT THEREOF RECORDED
 IN VOLUME 128, PAGE 43 OF THE MAP RECORDS
 OF HARRIS COUNTY, TEXAS



THE PROPERTY SHOWN ON THIS MAP IS THE
 PART OF LOT 15, BLOCK 2, SECTION 2,
 TOWNSHIP 10N, RANGE 14E, COUNTY OF
 HARRIS COUNTY, TEXAS, AS SHOWN ON
 THE MAP ON PLAT THEREOF RECORDED
 IN VOLUME 128, PAGE 43 OF THE MAP
 RECORDS OF HARRIS COUNTY, TEXAS.

I, **DAVID A. HILL**, Surveyor,
 do hereby certify that the survey and map
 thereon were made in accordance with the
 laws and regulations of the State of Texas,
 and that the same are true and correct
 to the best of my knowledge and belief.
 My Commission Expires: 10/01/2012

