

LOT 8

BLOCK 2
LOT 7

HERMITAGE LANE
(60' R.O.W.)

MATISSE DRIVE
(60' R.O.W.)

LOT: 7	BLOCK: 2	SUBMISSION: MEMORIAL GLEN		SECTION: 2
RECORDATION: VOL. 82, PG. 39, H.C.M.R.		COUNTY: HARRIS	STATE: TEXAS	SURVEY: ---
ADDRESS: 119 MATISSE DRIVE		CITY: HOUSTON, 77079	LENDER: CHASE MANHATTAN MORTGAGE CORP.	
PURCHASER: TRACY LOUISE MANARA		TITLE COMPANY: TEXAS AMERICAN TITLE	GF. No. 675-02-1373	


I DO HEREBY CERTIFY THAT THIS SURVEY WAS MADE ON THE GROUND FOR THE PROPERTY LEGALLY DESCRIBED HEREON (OR ON ATTACHED SHEET) CORRECTLY REPRESENTS THE FACTS FOUND AT THIS TIME. THERE WERE NO APPARENT CONFLICTS IN BOUNDARY LINES OR ENCROCHMENTS OF IMPROVEMENTS, EXCEPT AS SHOWN.

THIS PROPERTY IS NOT IN THE 100 YEAR FLOOD ZONE, IS IN ZONE X PER F.I.R.M. MAP No. 48201C0640J
DATED: 11-06-96

FIELD WORK	VM	10-03-02
DRAFTED BY	RC/LD	07-03-00
JOB. No.	201052	
KEY MAP No.	489L	

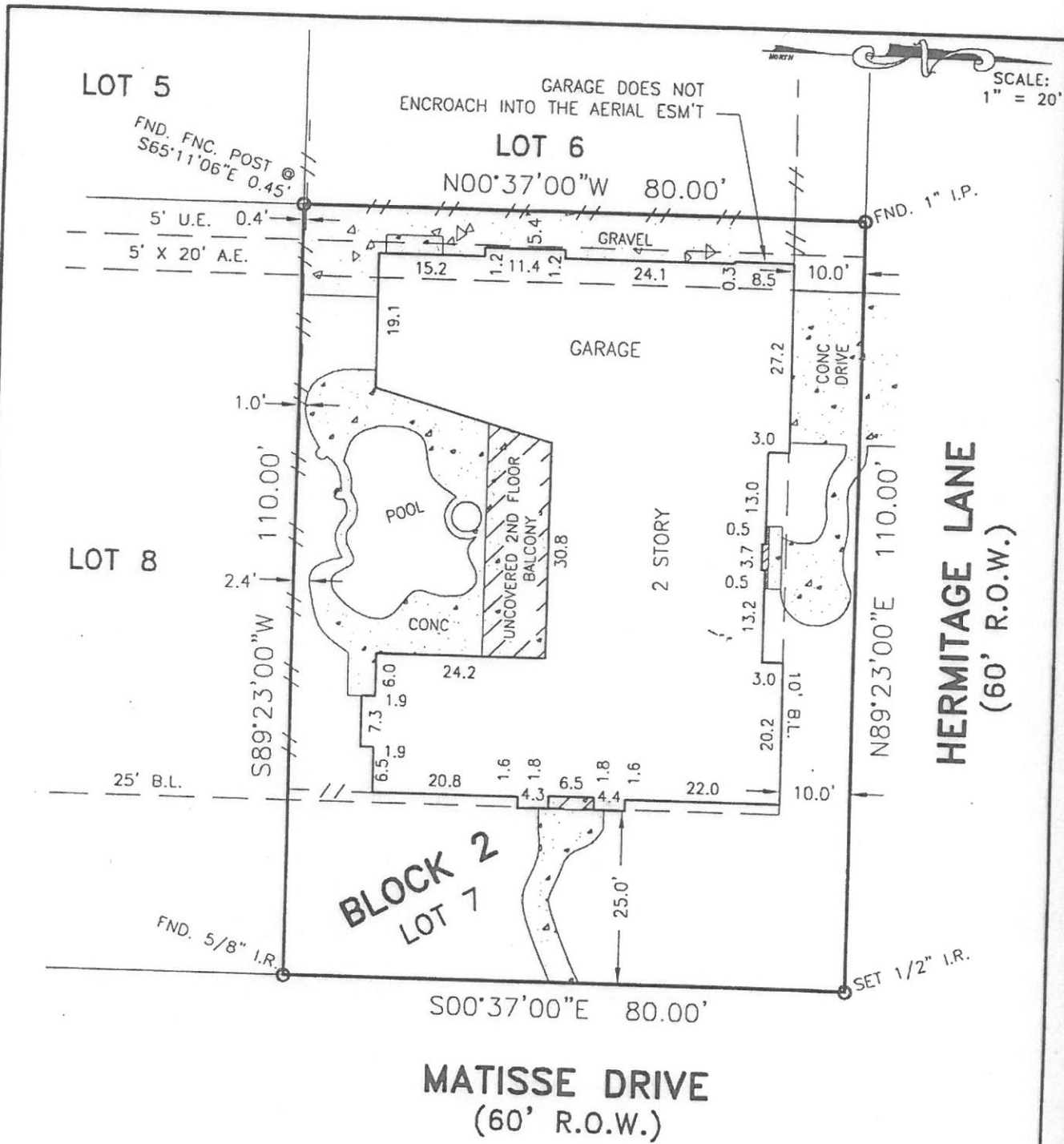


REVISED 10-04-02



Allen D. Hughes R.P.L.S. No. 3891

Bowden Survey Co.
PROFESSIONAL SURVEYING SERVICES
14201 MEMORIAL DRIVE, SUITE 207
HOUSTON, TEXAS 77079-6731
PHONE: (281) 531-1900 FAX: (281) 531-4900



LOT: 7	BLOCK: 2	SUBDIVISION: MEMORIAL GLEN	SECTION: 2
RECORDATION: VOL. 82, PG. 39, H.C.M.R.	COUNTY: HARRIS	STATE: TEXAS	SURVEY: ---
ADDRESS: 119 MATISSE DRIVE	CITY: HOUSTON, 77079	LENDER: CHASE MANHATTAN MORTGAGE CORP.	
PURCHASER: TRACY LOUISE MANARA	TITLE COMPANY: TEXAS AMERICAN TITLE	GF. No. 675-02-1373	

I DO HEREBY CERTIFY THAT THIS SURVEY WAS MADE ON THE GROUND FOR THE PROPERTY LEGALLY DESCRIBED HEREON (OR ON ATTACHED SHEET) CORRECTLY REPRESENTS THE FACTS FOUND AT THIS TIME. THERE WERE NO APPARENT CONFLICTS IN BOUNDARY LINES OR ENCROACHMENTS OF IMPROVEMENTS, EXCEPT AS SHOWN.



**T-47 RESIDENTIAL REAL PROPERTY AFFIDAVIT
(MAY BE MODIFIED AS APPROPRIATE FOR COMMERCIAL TRANSACTIONS)**

Date: _____

GF No. _____

Name of Affiant(s): Troy Randall Thornton

Address of Affiant: 119 Matisse Drive, Houston, TX 77079

Description of Property: Lt 7 Blk 2 Memorial Glen Sec 2

County Harris, Texas

"Title Company" as used herein is the Title Insurance Company whose policy of title insurance is issued in reliance upon the statements contained herein.

Before me, the undersigned notary for the State of Texas, personally appeared Affiant(s) who after by me being sworn, stated:

1. We are the owners of the Property. (Or state other basis for knowledge by Affiant(s) of the Property, such as lease, management, neighbor, etc. For example, "Affiant is the manager of the Property for the record title owners.")

2. We are familiar with the property and the improvements located on the Property.

3. We are closing a transaction requiring title insurance and the proposed insured owner or lender has requested area and boundary coverage in the title insurance policy(ies) to be issued in this transaction. We understand that the Title Company may make exceptions to the coverage of the title insurance as Title Company may deem appropriate. We understand that the owner of the property, if the current transaction is a sale, may request a similar amendment to the area and boundary coverage in the Owner's Policy of Title Insurance upon payment of the promulgated premium.

4. To the best of our actual knowledge and belief, since October 4, 2002 there have been no:

- a. construction projects such as new structures, additional buildings, rooms, garages, swimming pools or other permanent improvements or fixtures;
- b. changes in the location of boundary fences or boundary walls;
- c. construction projects on immediately adjoining property(ies) which encroach on the Property;
- d. conveyances, replatings, easement grants and/or easement dedications (such as a utility line) by any party affecting the Property.

EXCEPT for the following (If None, Insert "None" Below): _____

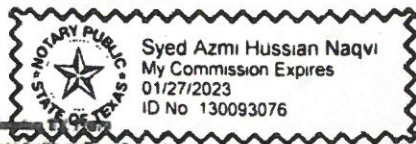
5. We understand that Title Company is relying on the truthfulness of the statements made in this affidavit to provide the area and boundary coverage and upon the evidence of the existing real property survey of the Property. This Affidavit is not made for the benefit of any other parties and this Affidavit does not constitute a warranty or guarantee of the location of improvements.

6. We understand that we have no liability to Title Company that will issue the policy(ies) should the information in this Affidavit be incorrect other than information that we personally know to be incorrect and which we do not disclose to the Title Company.

Troy Randall Thornton

SWORN AND SUBSCRIBED this 9th day of MARCH, 2020

Notary Public



(TXR-1907) 02-01-2010

J. Carter Broad Properties, 11211 Katy Freeway, #415 Houston, TX 77079
J. Carter Broad

Produced with zipform® by zipsign 14070 Fifteen Mile Road, Fraser, Michigan 48028 www.zipsign.com

Phone: 713-853-3223

Fax: 713-853-3285

119 Matisse