



**ADDENDUM FOR
PROPERTY LOCATED SEAWARD OF THE
GULF INTRACOASTAL WATERWAY**
(SECTION 61.025, TEXAS NATURAL RESOURCES CODE)

TO CONTRACT CONCERNING THE PROPERTY AT

12916 BERMUDA BEACH DRIVE, GALVESTON, TX 77554

(Address of Property)

**DISCLOSURE NOTICE CONCERNING LEGAL AND ECONOMIC RISKS OF PURCHASING
COASTAL REAL PROPERTY NEAR A BEACH**

WARNING: THE FOLLOWING NOTICE OF POTENTIAL RISKS OF ECONOMIC LOSS TO YOU AS THE PURCHASER OF COASTAL REAL PROPERTY IS REQUIRED BY STATE LAW.

- READ THIS NOTICE CAREFULLY. DO NOT SIGN THIS CONTRACT UNTIL YOU FULLY UNDERSTAND THE RISKS YOU ARE ASSUMING.
- BY PURCHASING THIS PROPERTY, YOU MAY BE ASSUMING ECONOMIC RISKS OVER AND ABOVE THE RISKS INVOLVED IN PURCHASING INLAND REAL PROPERTY.
- IF YOU OWN A STRUCTURE LOCATED ON COASTAL REAL PROPERTY NEAR A GULF COAST BEACH, IT MAY COME TO BE LOCATED ON THE PUBLIC BEACH BECAUSE OF COASTAL EROSION AND STORM EVENTS.
- AS THE OWNER OF A STRUCTURE LOCATED ON THE PUBLIC BEACH, YOU COULD BE SUED BY THE STATE OF TEXAS AND ORDERED TO REMOVE THE STRUCTURE.
- THE COSTS OF REMOVING A STRUCTURE FROM THE PUBLIC BEACH AND ANY OTHER ECONOMIC LOSS INCURRED BECAUSE OF A REMOVAL ORDER WOULD BE SOLELY YOUR RESPONSIBILITY.

The real property described in this contract is located seaward of the Gulf Intracoastal Waterway to its southernmost point and then seaward of the longitudinal line also known as 97 degrees, 12', 19" which runs southerly to the international boundary from the intersection of the centerline of the Gulf Intracoastal Waterway and the Brownsville Ship Channel. If the property is in close proximity to a beach fronting the Gulf of Mexico, the purchaser is hereby advised that the public has acquired a right of use or easement to or over the area of any public beach by prescription, dedication, or presumption, or has retained a right by virtue of continuous right in the public since time immemorial, as recognized in law and custom.

The extreme seaward boundary of natural vegetation that spreads continuously inland customarily marks the landward boundary of the public easement. If there is no clearly marked natural vegetation line, the landward boundary of the easement is as provided by Sections 61.016 and 61.017, Natural Resources Code.

Much of the Gulf of Mexico coastline is eroding at rates of more than five feet per year. Erosion rates for all Texas Gulf property subject to the open beaches act are available from the Texas General Land Office.

State law prohibits any obstruction, barrier, restraint, or interference with the use of the public easement, including the placement of structures seaward of the landward boundary of the easement. OWNERS OF STRUCTURES ERECTED SEAWARD OF THE VEGETATION LINE (OR OTHER APPLICABLE EASEMENT BOUNDARY) OR THAT BECOME SEAWARD OF THE VEGETATION LINE AS A RESULT OF PROCESSES SUCH AS SHORELINE EROSION ARE SUBJECT TO A LAWSUIT BY THE STATE OF TEXAS TO REMOVE THE STRUCTURES.

The purchaser is hereby notified that the purchaser should: (1) determine the rate of shoreline erosion in the vicinity of the real property; and (2) seek the advice of an attorney or other qualified person before executing this contract or instrument of conveyance as to the relevance of these statutes and facts to the value of the property the purchaser is hereby purchasing or contracting to purchase.

Buyer _____

JOSHUA S. BROWN

08/10/2020 07:56 AM CDT

Seller **JOSHUA S. BROWN**

Buyer _____

Seller _____

This form has been approved by the Texas Real Estate Commission for use with similarly approved or promulgated contract forms. Such approval relates to this form only. TREC forms are intended for use only by trained real estate licensees. No representation is made as to the legal validity or adequacy of any provision in any specific transactions. It is not suitable for complex transactions. Texas Real Estate Commission, P.O. Box 12188, Austin, TX 78711-2188, 512-936-3000 (<http://www.trec.texas.gov>) TREC No. 34-4. This form replaces TREC No. 34-3.



**ADDENDUM FOR
COASTAL AREA PROPERTY**
(SECTION 33.135, TEXAS NATURAL RESOURCES CODE)

TO CONTRACT CONCERNING THE PROPERTY AT

12916 BERMUDA BEACH DRIVE, GALVESTON, TX 77554

(Address of Property)

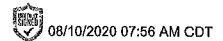
NOTICE REGARDING COASTAL AREA PROPERTY

1. The real property described in and subject to this contract adjoins and shares a common boundary with the tidally influenced submerged lands of the state. The boundary is subject to change and can be determined accurately only by a survey on the ground made by a licensed state land surveyor in accordance with the original grant from the sovereign. The owner of the property described in this contract may gain or lose portions of the tract because of changes in the boundary.
2. The seller, transferor, or grantor has no knowledge of any prior fill as it relates to the property described in and subject to this contract except: **NONE**

_____.
3. State law prohibits the use, encumbrance, construction, or placing of any structure in, on, or over state-owned submerged lands below the applicable tide line, without proper permission.
4. The purchaser or grantee is hereby advised to seek the advice of an attorney or other qualified person as to the legal nature and effect of the facts set forth in this notice on the property described in and subject to this contract. Information regarding the location of the applicable tide line as to the property described in and subject to this contract may be obtained from the surveying division of the General Land Office in Austin.

Buyer

JOSHUA S. BROWN



Seller

JOSHUA S. BROWN

Buyer

Seller

This form has been approved by the Texas Real Estate Commission for use with similarly approved or promulgated contract forms. Such approval relates to this form only. TREC forms are intended for use only by trained real estate licensees. No representation is made as to the legal validity or adequacy of any provision in any specific transactions. It is not suitable for complex transactions. Texas Real Estate Commission, P.O. Box 12188, Austin, TX 78711-2188, 512-936-3000 (<http://www.trec.texas.gov>) TREC No. 33-2 This form replaces TREC No. 33-1.

TREC No. 33-2



ENVIRONMENTAL ASSESSMENT, THREATENED OR ENDANGERED SPECIES, AND WETLANDS ADDENDUM

TO CONTRACT CONCERNING THE PROPERTY AT

12916 BERMUDA BEACH DRIVE, GALVESTON, TX 77554


(Address of Property)

- A. ENVIRONMENTAL ASSESSMENT: Buyer, at Buyer's expense, may obtain an environmental assessment report prepared by an environmental specialist.
- B. THREATENED OR ENDANGERED SPECIES: Buyer, at Buyer's expense, may obtain a report from a natural resources professional to determine if there are any threatened or endangered species or their habitats as defined by the Texas Parks and Wildlife Department or the U.S. Fish and Wildlife Service.
- C. WETLANDS: Buyer, at Buyer's expense, may obtain a report from an environmental specialist to determine if there are wetlands, as defined by federal or state law or regulation.

Within 7 days after the effective date of the contract, Buyer may terminate the contract by furnishing Seller a copy of any report noted above that adversely affects the use of the Property and a notice of termination of the contract. Upon termination, the earnest money will be refunded to Buyer.

Buyer

JOSHUA S. BROWN



Seller

JOSHUA S. BROWN

Buyer

Seller

This form has been approved by the Texas Real Estate Commission for use with similarly approved or promulgated contract forms. Such approval relates to this form only. TREC forms are intended for use only by trained real estate licensees. No representation is made as to the legal validity or adequacy of any provision in any specific transactions. It is not suitable for complex transactions. Texas Real Estate Commission, P.O. Box 12188, Austin, TX 78711-2188, 512-936-3000 (<http://www.trec.texas.gov>) TREC No. 28-2. This form replaces TREC No. 28-1.

TREC No. 28-2



APPROVED BY THE TEXAS REAL ESTATE COMMISSION
**ADDENDUM FOR SELLER'S DISCLOSURE OF INFORMATION
 ON LEAD-BASED PAINT AND LEAD-BASED PAINT HAZARDS
 AS REQUIRED BY FEDERAL LAW**

10-10-11

CONCERNING THE PROPERTY AT 12916 BERMUDA BEACH DRIVE GALVESTON
 (Street Address and City)

A. LEAD WARNING STATEMENT: "Every purchaser of any interest in residential real property on which a residential dwelling was built prior to 1978 is notified that such property may present exposure to lead from lead-based paint that may place young children at risk of developing lead poisoning. Lead poisoning in young children may produce permanent neurological damage, including learning disabilities, reduced intelligence quotient, behavioral problems, and impaired memory. Lead poisoning also poses a particular risk to pregnant women. The seller of any interest in residential real property is required to provide the buyer with any information on lead-based paint hazards from risk assessments or inspections in the seller's possession and notify the buyer of any known lead-based paint hazards. A risk assessment or inspection for possible lead-paint hazards is recommended prior to purchase."

NOTICE: Inspector must be properly certified as required by federal law.

B. SELLER'S DISCLOSURE:

1. PRESENCE OF LEAD-BASED PAINT AND/OR LEAD-BASED PAINT HAZARDS (check one box only):
 (a) Known lead-based paint and/or lead-based paint hazards are present in the Property (explain): _____
 (b) Seller has no actual knowledge of lead-based paint and/or lead-based paint hazards in the Property.
2. RECORDS AND REPORTS AVAILABLE TO SELLER (check one box only):
 (a) Seller has provided the purchaser with all available records and reports pertaining to lead-based paint and/or lead-based paint hazards in the Property (list documents): _____
 (b) Seller has no reports or records pertaining to lead-based paint and/or lead-based paint hazards in the Property.

C. BUYER'S RIGHTS (check one box only):

1. Buyer waives the opportunity to conduct a risk assessment or inspection of the Property for the presence of lead-based paint or lead-based paint hazards.
 2. Within ten days after the effective date of this contract, Buyer may have the Property inspected by inspectors selected by Buyer. If lead-based paint or lead-based paint hazards are present, Buyer may terminate this contract by giving Seller written notice within 14 days after the effective date of this contract, and the earnest money will be refunded to Buyer.



D. BUYER'S ACKNOWLEDGMENT (check applicable boxes):

1. Buyer has received copies of all information listed above.
 2. Buyer has received the pamphlet *Protect Your Family from Lead in Your Home*.

E. BROKERS' ACKNOWLEDGMENT: Brokers have informed Seller of Seller's obligations under 42 U.S.C. 4852d to:

(a) provide Buyer with the federally approved pamphlet on lead poisoning prevention; (b) complete this addendum; (c) disclose any known lead-based paint and/or lead-based paint hazards in the Property; (d) deliver all records and reports to Buyer pertaining to lead-based paint and/or lead-based paint hazards in the Property; (e) provide Buyer a period of up to 10 days to have the Property inspected; and (f) retain a completed copy of this addendum for at least 3 years following the sale. Brokers are aware of their responsibility to ensure compliance.

F. CERTIFICATION OF ACCURACY: The following persons have reviewed the information above and certify, to the best of their knowledge, that the information they have provided is true and accurate.

_____ Buyer	_____ Date	<u>JOSHUA S. BROWN</u> Seller	 08/10/2020 07:56 AM CDT _____ Date
_____ Buyer	_____ Date	<u>JOSHUA S. BROWN</u> Seller	_____ Date
_____ Other Broker	_____ Date	<u>RICKARD J. MARKETTE</u> Listing Broker	 08/12/2020 11:42 AM CDT _____ Date
		<u>RICKARD J. MARKETTE</u>	

The form of this addendum has been approved by the Texas Real Estate Commission for use only with similarly approved or promulgated forms of contracts. Such approval relates to this contract form only. TREC forms are intended for use only by trained real estate licensees. No representation is made as to the legal validity or adequacy of any provision in any specific transactions. It is not suitable for complex transactions. Texas Real Estate Commission, P.O. Box 12188, Austin, TX 78711-2188, 512-936-3000 (<http://www.trec.texas.gov>)

(TXR 1906) 10-10-11

TREC No. OP-L