

GF NO. 1519-14-1227 AMERICAN TITLE  
 ADDRESS: 18 EGAN LAKE PLACE  
 THE WOODLANDS, TEXAS 77382  
 BORROWER: SHIGENOBU HAMADA


**LOT 15, BLOCK 3  
 THE WOODLANDS, VILLAGE OF ALDEN BRIDGE,  
 SECTION 36**

ACCORDING TO THE MAP OR PLAT THEREOF RECORDED  
 CABINET 1, SHEET 152 OF THE MAP RECORDS  
 OF MONTGOMERY COUNTY, TEXAS

SCALE: 1" = 30'



*Handwritten:* x *Yunon*  
 x SA TRA  
 8/7/14  
 8/7/14



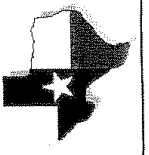


THIS PROPERTY DOES NOT LIE WITHIN THE 100 YEAR FLOOD HAZARD AREA PER FIRM MAP NO. 83380 0510 E MAP REVISION: 12/19/96 BASED ONLY ON VISUAL EXAMINATION OF MAPS. NO FIELD SURVEY WAS CONDUCTED. DETERIORATION WITHOUT DETAILED FIELD STUDY

A SUBSURFACE INVESTIGATION WAS BEYOND THE SCOPE OF THIS SURVEY  
 D.C.L.=DIRECTIONAL CONTROL LINE  
 RECORD BEARING: CABINET 1, SHEET 152 M.C.M.R.

I HEREBY CERTIFY THAT THIS SURVEY WAS MADE ON THE GROUND, THAT THIS PLAT CORRECTLY REPRESENTS THE FACTS FOUND AT THE TIME OF SURVEY AND THAT THERE ARE NO UNDISCOVERED SURVIVANTS APPARENT ON THE GROUND, EXCEPT AS SHOWN HEREON. THIS SURVEY IS CERTIFIED FOR THIS TRANSACTION ONLY AND ABSTRACTING PROVIDED THAT THE SURVEY WAS REPLIED UPON IN PREPARATION OF THIS SURVEY.

GEORGE GALE  
 PROFESSIONAL LAND SURVEYOR  
 NO. 6622  
 JOB NO. 14-07434  
 AUGUST 01, 2014

DRAWN BY: GY/MM



**PRECISION**  
 surveyors

1-800-LANDSURVEY  
 www.precisionurveyors.com

281-496-1586 FAX 281-496-1867 210-629-4941  
 850 THIBODEAUX STREET SUITE 130 HOUSTON, TEXAS 77079 1777 NE LOOP 410 SUITE 600 SAN ANTONIO, TEXAS 78217  
 FIRM NO. 10063700