

Tax Property 360 Property View


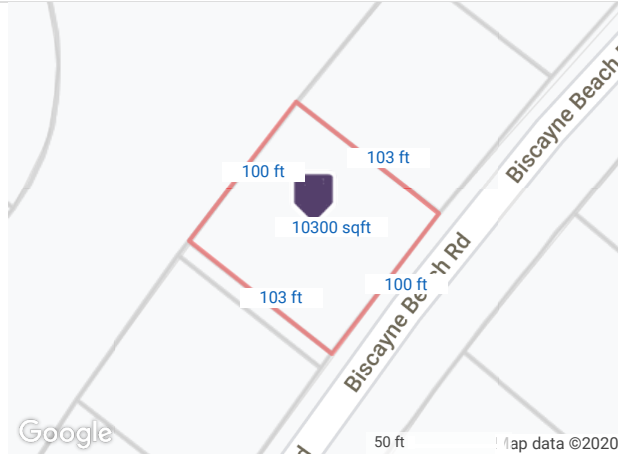
3717 Biscayne Beach Road, Port Bolivar, TX 77650 Galveston County  Expired

01/26/2008

Parcel Map



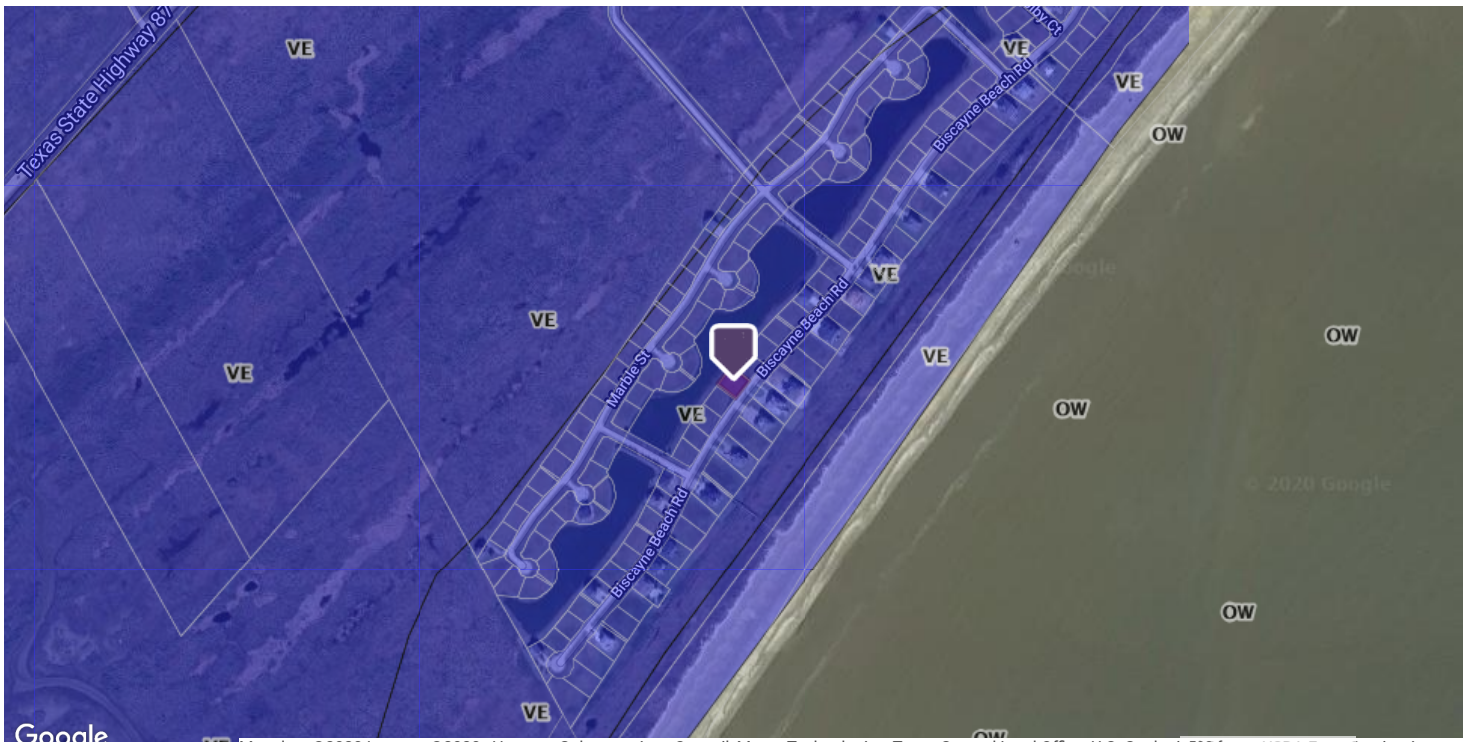
Map data ©2020 Imagery ©2020 , Houston-Galveston Area Council, Maxar Technologies, Texas General Land Office, U.S. Geological Survey, USDA Farm Service Agency
200 ft



Map data ©2020 Imagery ©2020 , Houston-Galveston Area Council, Maxar Technologies, Texas General Land Office, U.S. Geological Survey, USDA Farm Service Agency
500 ft

Flood Map

Flood Zone Code:	VE	Special Flood Hazard Area (SFHA):	In
Flood Zone Date:	08/15/2019	Within 250 Feet of Multiple Flood Zone:	No
Flood Zone Panel:	48167C0315G	Flood Community Name:	GALVESTON COUNTY
Flood Code Description:	Zone Ve-An Area Inundated By 100-Year Flooding With Velocity Hazard (Wave Action); Bfes Have Been Determined.		



Map data ©2020 Imagery ©2020, Houston-Galveston Area Council, Maxar Technologies, Texas General Land Office, U.S. Geological Survey, USDA Farm Service Agency

- Coastal 100-Year Floodway
- Coastal 100-year Floodplain
- 100-year Floodway
- 100-year Floodplain
- Undetermined
- 500-year Floodplain incl. levee protected area
- Out of Special Flood Hazard Area

This map/report was produced using multiple sources. It is provided for informational purposes only. This map/report should not be relied upon by any third parties. It is not intended to satisfy any regulatory guidelines and should not be used for this or any other purpose.