



Map Legend:



COH ADDRESS POINT

-  Preliminary
-  COH Permanent Address

ROADS

-  ABANDON
-  ACCESS
-  ALLEY
-  FREEWAY
-  FRONTAGE
-  HIGHWAY
-  HOV
-  LOCAL
-  MAJOR
-  MINOR
-  PRIVATE
-  PROPOSED
-  RAMP
-  TOLLWAY

Change Legend:

-  Added Data
-  Modified Data

If green there has been a change on the preliminary data resulting in the creation of a new address.

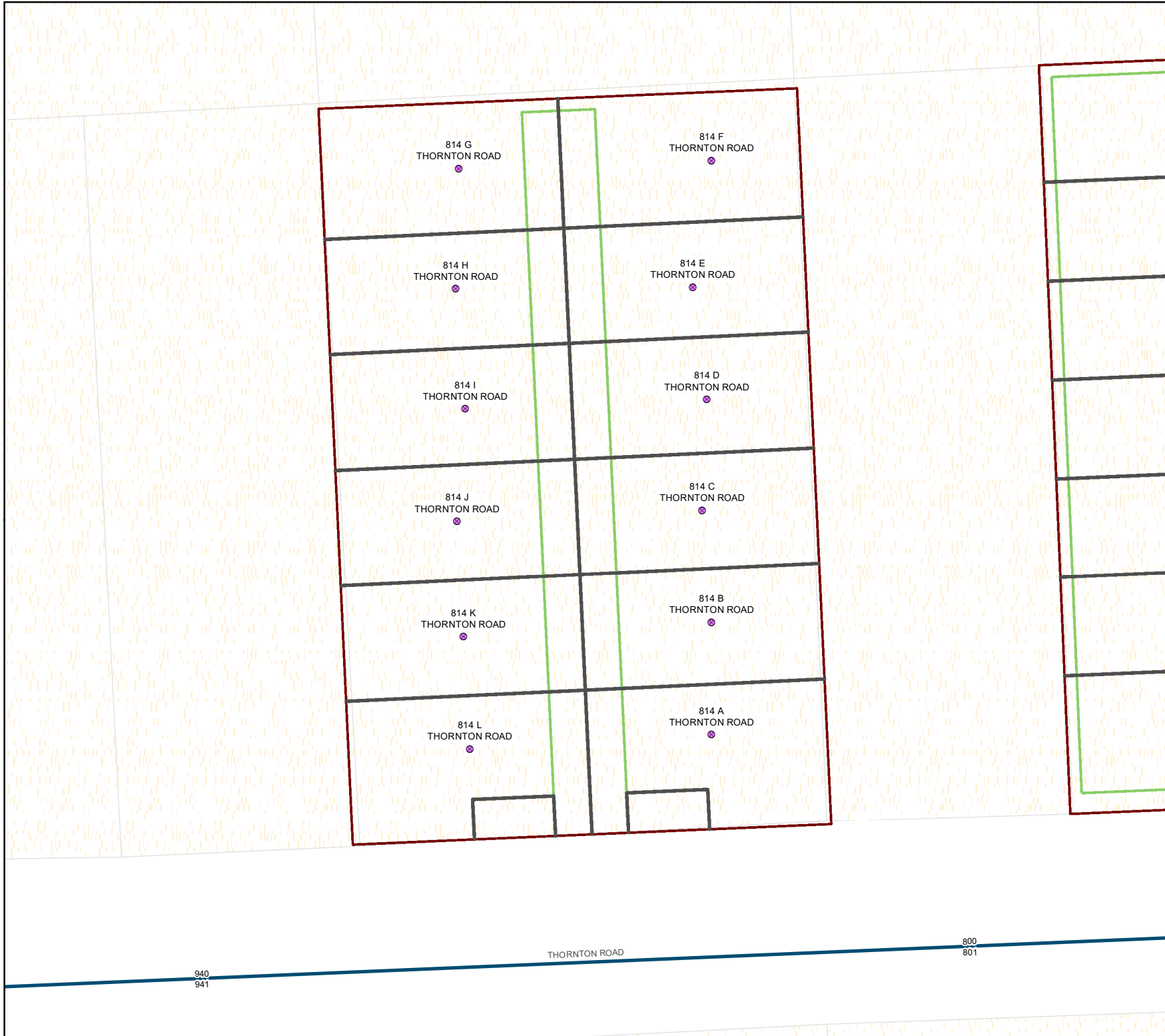
If blue there has been a change on the preliminary data resulting in the modification of attributes or addresses.

All addresses on this map are considered preliminary until its parent plat has been recorded. Once recorded address changes are handled by Code Enforcement, \$100 per change.

This map is made available for reference purposes only and should not be substituted for a survey product. The City of Houston will not accept liability of any kind in conjunction with its use. All costs and new fees associated with this plat will be paid at recordation.

For changes or modifications to the preliminary addresses or roads on this document submit your request to the Plat Tracker and pdaddressing@houston.tx.gov.

Date: 6/19/2019



NEEDS CODE ENFORCEMENT FINAL APPROVAL ~ MUST ACCOMPANY RECORDED PLAT TO BE PERMITTED