
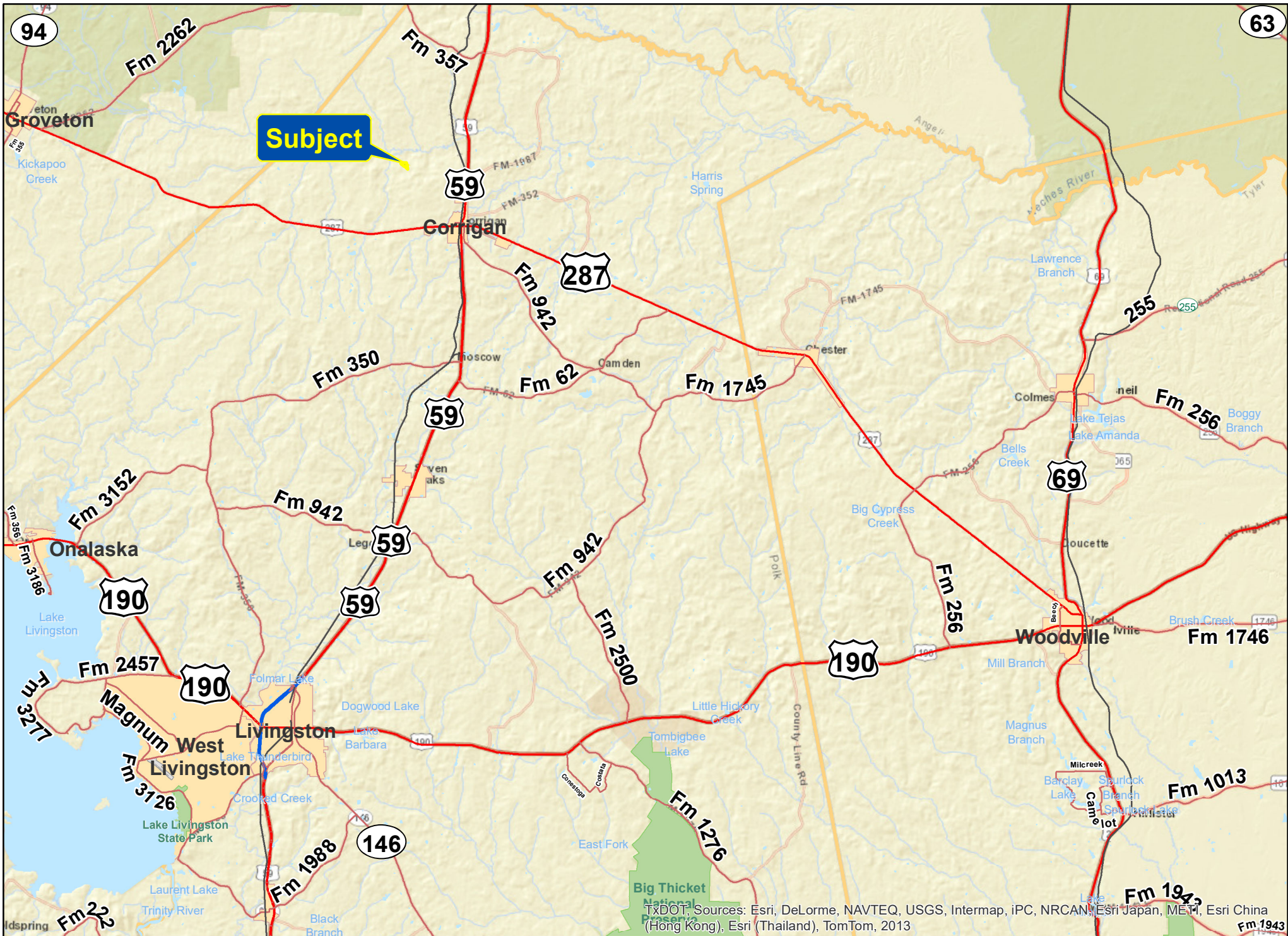


TXDOT, Sources: Esri, DeLorme, NAVTEQ, USGS, Intermap, iPC, NRCAN, Esri Japan, METI, Esri (China (Hong Kong)), Esri (Thailand), TomTom, 2013



20 Ac | Union Springs Rd., Polk Co., TX

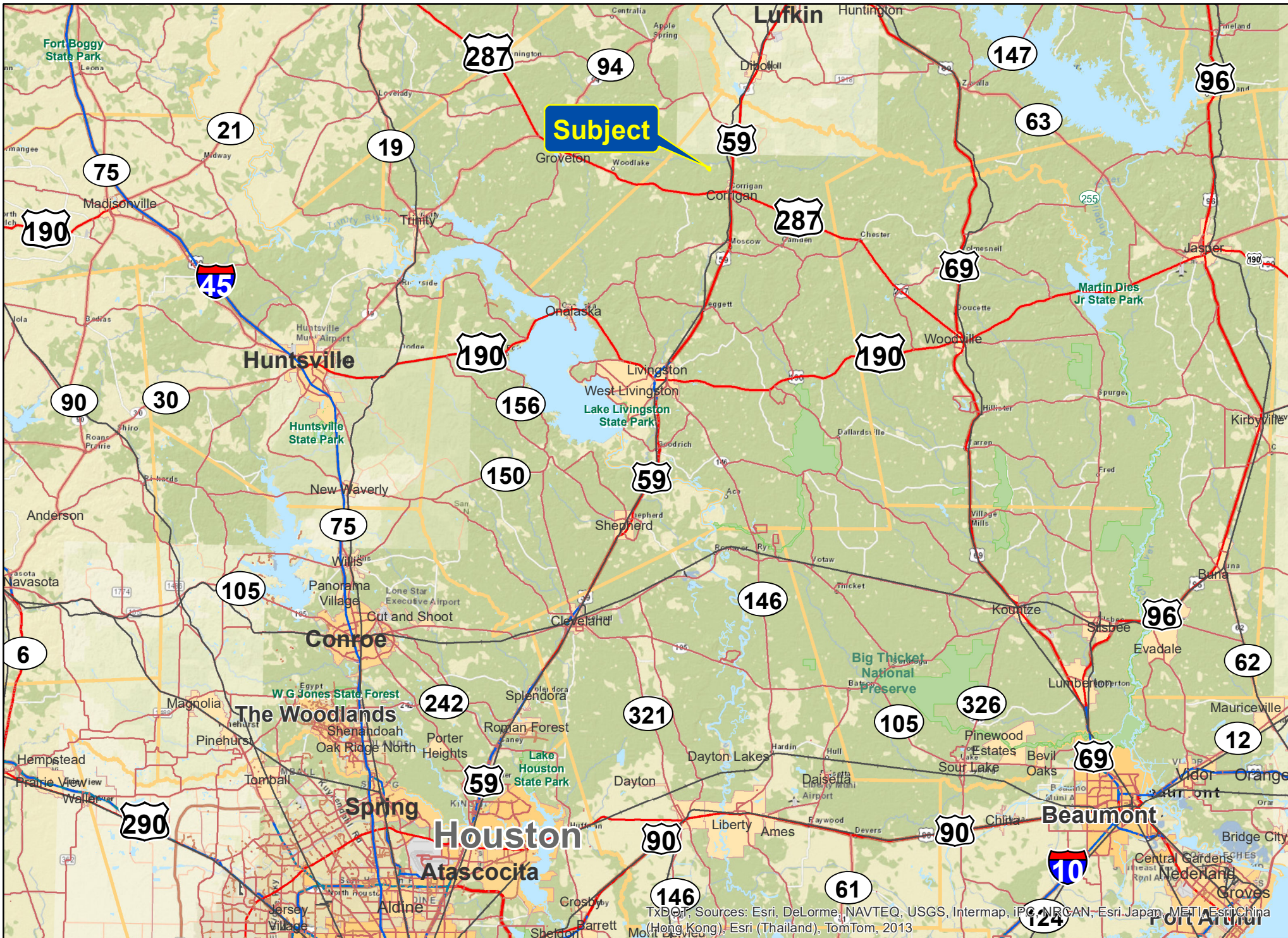
For illustration purposes only.



TXDOT, Sources: Esri, DeLorme, NAVTEQ, USGS, Intermap, iPC, NRCAN, Esri Japan, MEI, Esri China (Hong Kong), Esri (Thailand), TomTom, 2013

20 Ac | Union Springs Rd., Polk Co., TX

For illustration purposes only.



20 Ac | Union Springs Rd., Polk Co., TX

For illustration purposes only.