


PRECISION



281-496-1586

FAX 281-496-1867

210-829-4941


FAX 210-829-1555

www.precisionurveyors.com

1-800-LANDSURVEY

GREAT AMERICAN
TITLE COMPANY
JENNIFER FARLEY
281-333-8200

Handwritten signature



D.C.L. = DIRECTIONAL CONTROL LINE
RECORD BEARING: VOL. 4, PG. 58, G.C.M.R.

A SUBSURFACE INVESTIGATION
WAS BEYOND THE SCOPE OF THIS SURVEY

BASED ONLY ON VISUAL EXAMINATION OF MAPS
INACCURACIES OF FEMA MAPS PREVENT EXACT
DETERMINATION WITHOUT DETAILED FIELD STUDY


MAP REVISION: 09/22/1999
PANEL NO. 485468 0005 E

100 YEAR FLOOD PLAIN AS PER FIRM
THIS PROPERTY DOES NOT LIE WITHIN THE

DRAWN BY: AC

JAMES P. WALKOVIAK
PROFESSIONAL LAND SURVEYOR
NO. 5971
JOB NO. 18-10709
OCTOBER 31, 2018

I HEREBY CERTIFY THAT THIS SURVEY WAS MADE
ON THE GROUND, THAT THIS PLAT CORRECTLY
REPRESENTS THE FACTS FOUND AT THE
TIME OF SURVEY AND THAT THERE ARE NO
ENCUMBRANCES APPARENT ON THE GROUND,
EXCEPT AS SHOWN HEREON. THIS SURVEY IS
CERTIFIED FOR THIS TRANSACTION ONLY AND
ABSTRACTING PROVIDED IN THE ABOVE
REFERENCED TITLE COMMITMENT WAS RELIED
UPON IN PREPARATION OF THIS SURVEY.



NOTE: SUBJECT TO COVENANTS, CONDITIONS AND
RESTRICTIONS LISTED IN SCHEDULE B, ITEM 10-A
OF THE HEREIN REFERENCED TITLE COMMITMENT.

