
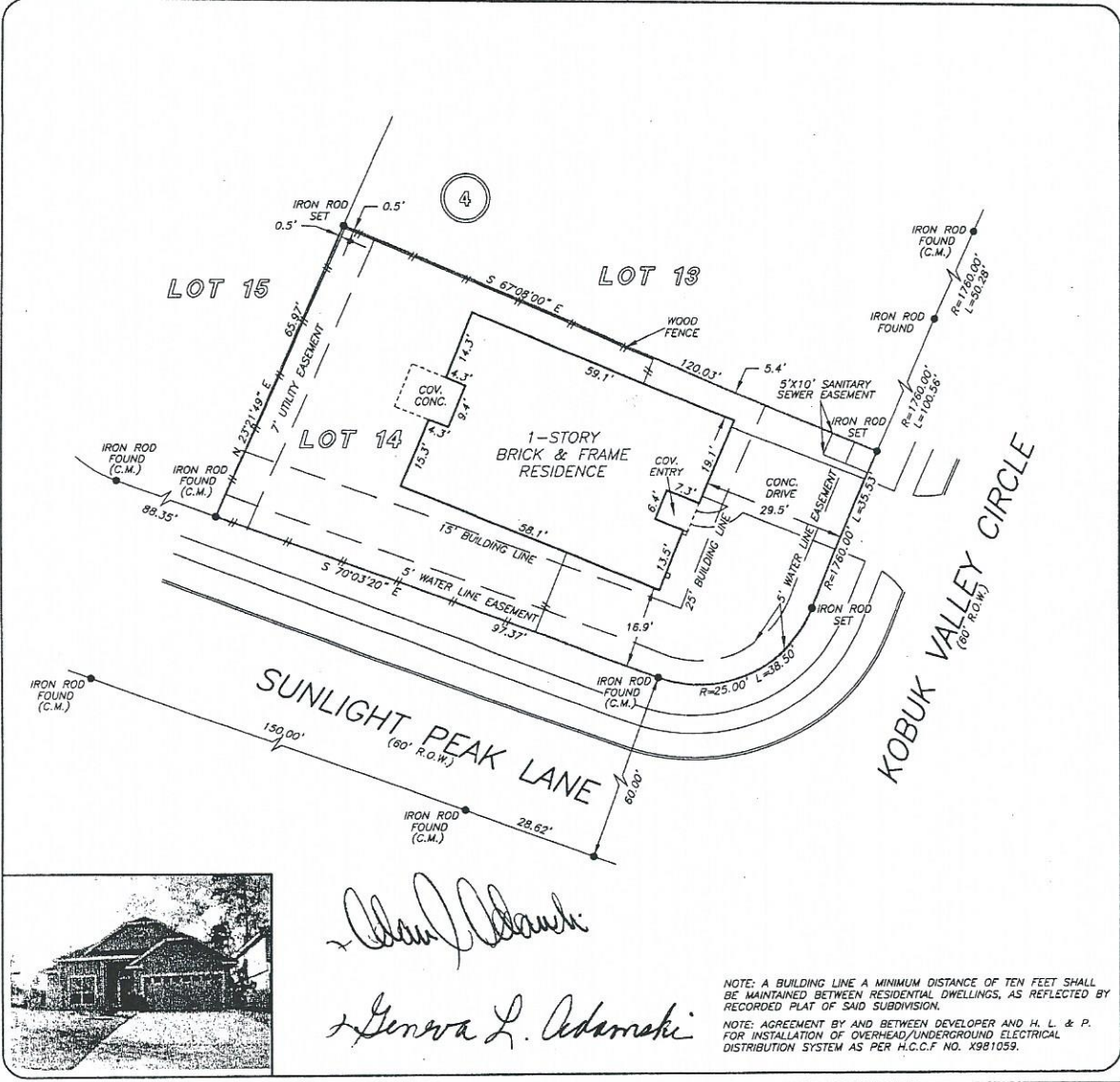


GF NO. 08-219850 FIDELITY NATIONAL TITLE
 ADDRESS: 17111 KOBUK VALLEY CIRCLE
 HUMBLE, TEXAS 77346
 BORROWER: ADAM J. ADAMSKI AND
 GENEVA L. ADAMSKI

LOT 14, BLOCK 4 EAGLE SPRINGS, SECTION 19

ACCORDING TO THE MAP OR PLAT THEREOF RECORDED
 IN FILM CODE NO. 550142 OF THE MAP RECORDS
 OF HARRIS COUNTY, TEXAS



Adam J. Adamski
Geneva L. Adamski

NOTE: A BUILDING LINE A MINIMUM DISTANCE OF TEN FEET SHALL BE MAINTAINED BETWEEN RESIDENTIAL DWELLINGS, AS REFLECTED BY RECORDED PLAT OF SAID SUBDIVISION.
 NOTE: AGREEMENT BY AND BETWEEN DEVELOPER AND H. L. & P. FOR INSTALLATION OF OVERHEAD/UNDERGROUND ELECTRICAL DISTRIBUTION SYSTEM AS PER H.C.C.F. NO. X981059.

THIS PROPERTY DOES NOT LIE WITHIN THE 100 YEAR FLOOD PLAIN AS PER FIRM PANEL NO. 48201C 0505 L MAP REVISION: 06/18/2007 ZONE X BASED ONLY ON VISUAL EXAMINATION OF MAPS. INACCURACIES OF FEMA MAPS PREVENT EXACT DETERMINATION WITHOUT DETAILED FIELD STUDY

A SUBSURFACE INVESTIGATION WAS BEYOND THE SCOPE OF THIS SURVEY



I HEREBY CERTIFY THAT THIS SURVEY WAS MADE ON THE GROUND, THAT THIS PLAT CORRECTLY REPRESENTS THE FACTS FOUND AT THE TIME OF SURVEY AND THAT THERE ARE NO ENCROACHMENTS APPARENT ON THE GROUND, EXCEPT AS SHOWN HEREON. THIS SURVEY IS CERTIFIED FOR THIS TRANSACTION ONLY AND ABSTRACTING PROVIDED IN THE ABOVE REFERENCED TITLE COMMITMENT WAS RELIED UPON IN PREPARATION OF THIS SURVEY.

GEORGE GALE
 PROFESSIONAL LAND SURVEYOR
 NO. 4678
 JOB NO. 09-00761
 JANUARY 27, 2009



RECORD BEARING: FILM CODE NO. 550142, H.C.M.R.

DRAWN BY: LG



PRECISION SURVEYORS, INC.

1-800-LANDSURVEY 281-496-1586
 1-800-526-3787 FAX 281-496-1867
 14925 MEMORIAL DRIVE SUITE 8100 HOUSTON, TEXAS 77079