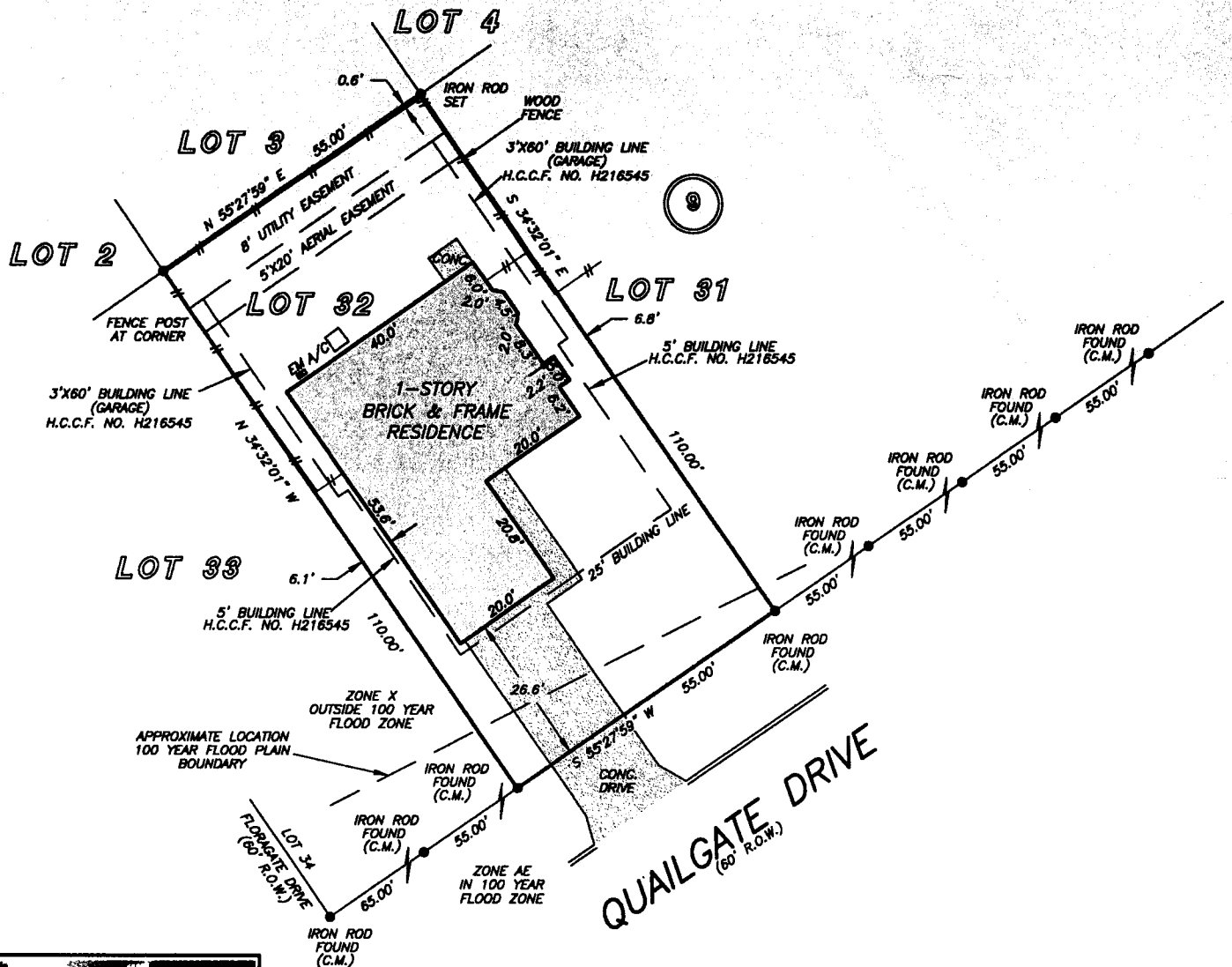


GF NO. 1056-08-1340 THE JACKSON LAW FIRM
 ADDRESS: 4811 QUAILGATE DRIVE
 SPRING, TEXAS 77373
 BORROWER: DWAYNE EDDIE FACEMIRE AND
 MARY SHANNON FACEMIRE

LOT 32, BLOCK 9 BIRNAM WOOD, SECTION 5

ACCORDING TO THE MAP OR PLAT THEREOF RECORDED
 IN VOLUME 304, PAGE 110 OF THE MAP RECORDS
 OF HARRIS COUNTY, TEXAS



A PORTION OF THIS PROPERTY LIES WITHIN THE
 100 YEAR FLOOD PLAIN AS PER FIRM
 PANEL NO. 48201C 0290 L
 MAP REVISION: 06/18/2007
 ZONE X & AE
 BASED ONLY ON VISUAL EXAMINATION OF MAPS.
 INACCURACIES OF FEMA MAPS PREVENT EXACT
 DETERMINATION WITHOUT DETAILED FIELD STUDY



A SUBSURFACE INVESTIGATION
 WAS BEYOND THE SCOPE OF THIS SURVEY

RECORD BEARING: VOL. 304, PG. 110 H.C.M.R.

DRAWN BY: JZ

I HEREBY CERTIFY THAT THIS SURVEY WAS MADE
 ON THE GROUND, THAT THIS PLAT CORRECTLY
 REPRESENTS THE FACTS FOUND AT THE
 TIME OF SURVEY AND THAT THERE ARE NO
 ENCROACHMENTS APPARENT ON THE GROUND,
 EXCEPT AS SHOWN HEREON. THIS SURVEY IS
 CERTIFIED FOR THIS TRANSACTION ONLY AND
 ABSTRACTING PROVIDED IN THE ABOVE
 REFERENCED TITLE COMMITMENT WAS RELIED
 UPON IN PREPARATION OF THIS SURVEY.

GEORGE GALE
 PROFESSIONAL LAND SURVEYOR
 NO. 4678
 JOB NO. 08-06763
 JUNE 09, 2008



**Cornerstone
 Mortgage Company***
 BRYAN SMITH
 832-379-0600



PRECISION SURVEYORS, INC.

1-800-LANDSURVEY 281-496-1586
 1-800-526-3787 FAX 281-496-1867
 14925 MEMORIAL DRIVE SUITE B100 HOUSTON, TEXAS 77079