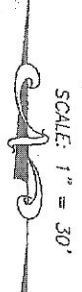


GF NO. 475-06-5013 TEXAS AMERICAN TITLE
 ADDRESS: 4009 BLOSSOM STREET
 HOUSTON, TEXAS 77007
 BORROWER: SHASHISHEKARA S. TALYA AND
 SHOBHANA MANI


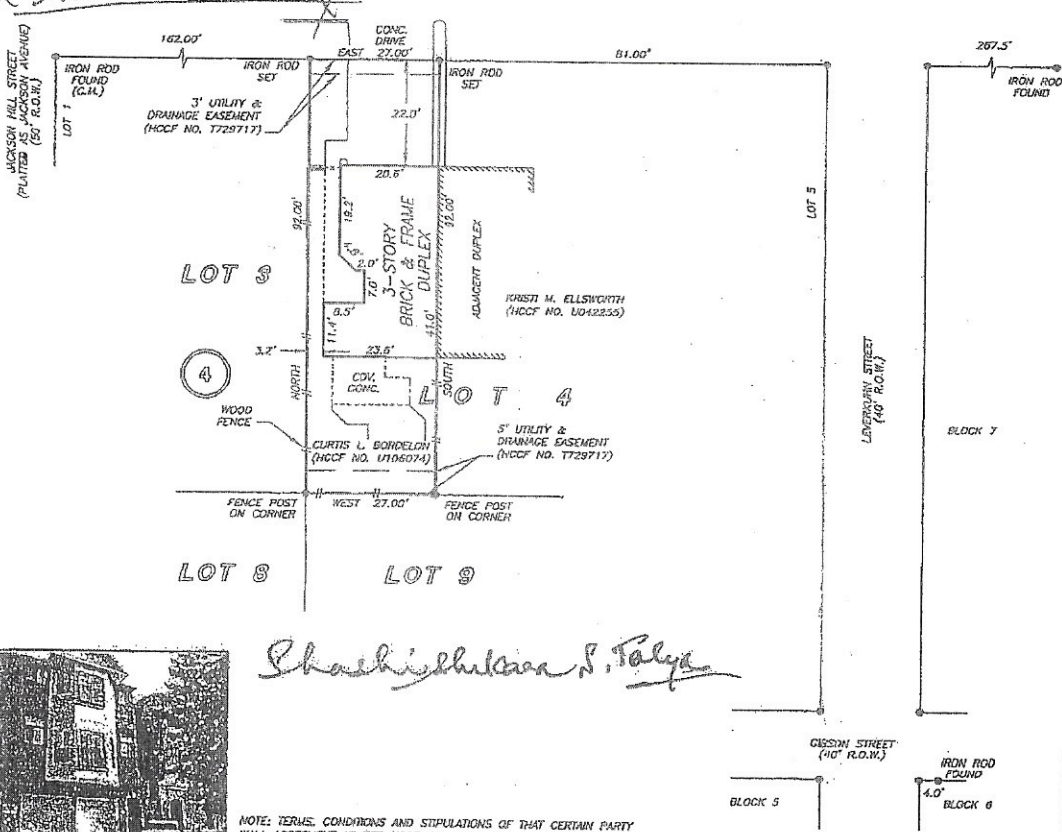
THE WEST 1/2 OF LOT 4, BLOCK 4
 LEVERKUHN ADDITION

ACCORDING TO THE MAP OR PLAT THEREOF RECORDED
 IN VOLUME 1, PAGE 41 OF THE MAP RECORDS
 OF HARRIS COUNTY, TEXAS



X Shashishilika
 BLOSSOM STREET *X Margaret McCas*
 (PLATTED AS FOURTH STREET (40' R.O.W.))

X Shobhane Mani



Shashishilika S. Talya

NOTE: TERMS, CONDITIONS AND STIPULATIONS OF THAT CERTAIN PARTY WALL AGREEMENT AS PER HCCF NO. 136692L.

THIS PROPERTY DOES NOT LIE WITHIN THE 100 YEAR FLOOD PLAIN AS PER FIRM PANEL NO. 48201C 0670 K MAP REVISION: 04/20/2000 ZONE X
 BASED ONLY ON VISUAL EXAMINATION OF MAPS. INACCURACIES OF FEMA MAPS PREVENT EXACT DETERMINATION WITHOUT DETAILED FIELD STUDY
 A SUBSURFACE INVESTIGATION WAS BEYOND THE SCOPE OF THIS SURVEY
 RECORD BEARING: VOL. 1, PG. 41, H.C.J.R. DRAWN BY: RC

I HEREBY CERTIFY THAT THIS SURVEY WAS MADE ON THE GROUND, THAT THIS PLAT CORRECTLY REPRESENTS THE FACTS FOUND AT THE TIME OF SURVEY AND THAT THERE ARE NO ENCROACHMENTS APPARENT ON THE GROUND, EXCEPT AS SHOWN HEREON. THIS SURVEY IS CERTIFIED FOR THIS TRANSACTION ONLY AND ABSTRACTING PROVIDED IN THE ABOVE REFERENCED TITLE COMMITMENT WAS RELIED UPON IN PREPARATION OF THIS SURVEY.
 ALLEN D. HUGHES
 PROFESSIONAL LAND SURVEYOR
 NO. 3891
 JOB NO. 05-05375
 MAY 23, 2005



	<p>UNITED REALTORS® BETH MOOREHEAD 713-349-9760</p>	<p>TEXAS AMERICAN TITLE KEVIN WIERSEMA 713-621-3555</p>	
--	---	---	--

PRECISION SURVEYORS, INC.

1-800-LANDSURVEY 281-496-1566
 1-800-326-3787 FAX 281-496-1867
 14825 MEMORIAL DRIVE SUITE 0120 HOUSTON, TEXAS 77079

12/2/14
12/2/14
12/2/14