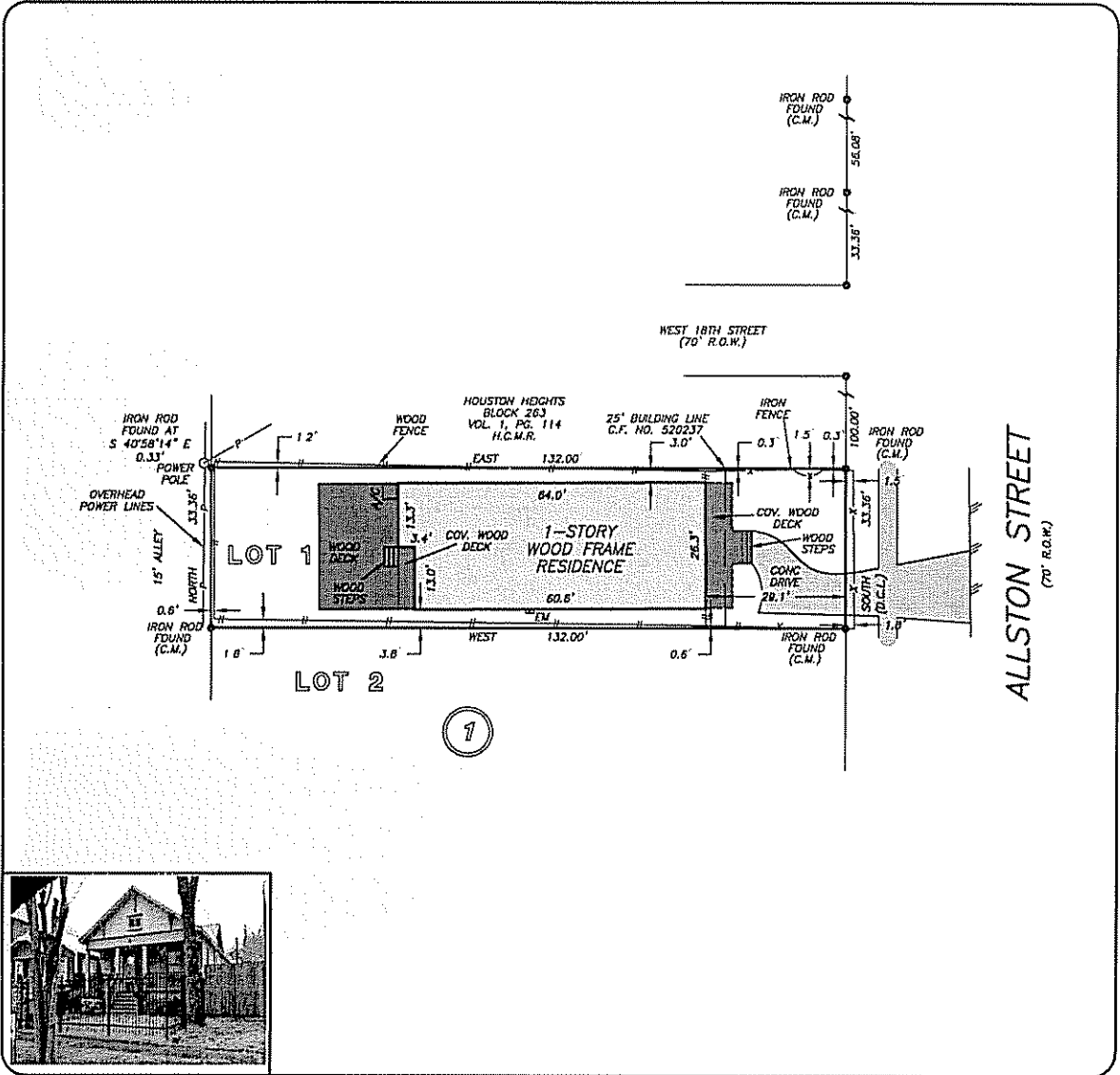
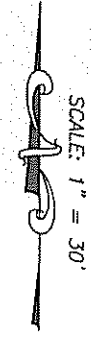


GF NO. 2624004994 COMMONWEALTH LAND TITLE
 ADDRESS: 743 ALLSTON STREET
 HOUSTON, TEXAS 77007
 BORROWER: ERICA D'ERAMO

LOT 1, BLOCK 1 ALLSTON PLACE

ACCORDING TO THE MAP OR PLAT THEREOF RECORDED
 IN FILM CODE NO. 520237, OF THE MAP RECORDS
 OF HARRIS COUNTY, TEXAS




THIS PROPERTY DOES NOT LIE WITHIN THE
 100 YEAR FLOOD PLAIN AS PER FIRM
 PANEL NO. 48201C 0670 L
 MAP REVISION: 06/18/07
 ZONE X
 BASED ONLY ON VISUAL EXAMINATION OF MAPS.
 INACCURACIES OF FEMA MAPS PREVENT EXACT
 DETERMINATION WITHOUT DETAILED FIELD STUDY

A SUBSURFACE INVESTIGATION
 WAS BEYOND THE SCOPE OF THIS SURVEY

D.C.L. = DIRECTIONAL CONTROL LINE
 RECORD BEARING: FILM CODE NO. 520237 H.C.M.R.

I HEREBY CERTIFY THAT THIS SURVEY WAS MADE
 ON THE GROUND, THAT THIS PLAT CORRECTLY
 REPRESENTS THE FACTS FOUND AT THE
 TIME OF SURVEY AND THAT THERE ARE NO
 ENCROACHMENTS APPARENT ON THE GROUND,
 EXCEPT AS SHOWN HEREON. THIS SURVEY IS
 CERTIFIED FOR THIS TRANSACTION ONLY AND
 ABSTRACTING PROVIDED IN THE ABOVE
 REFERENCED TITLE COMMITMENT WAS RELIED
 UPON IN PREPARATION OF THIS SURVEY.

JIMMY RAY JANECEK
 PROFESSIONAL LAND SURVEYOR
 NO. 5868
 JCB NO. 12-00788
 FEBRUARY 03, 2012



DRAWN BY: JZ



PRECISION
 surveyors

1-800-LANDSURVEY
 www.precisionssurveyors.com
 281-496-1586 FAX 281-496-1867 210-829-4941 FAX 210-829-1555
 950 THIRD NEEDLE STREET SUITE 150 HOUSTON, TEXAS 77079 1777 NE LOOP 410 SUITE 000 SAN ANTONIO, TEXAS 78217