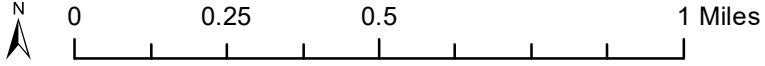
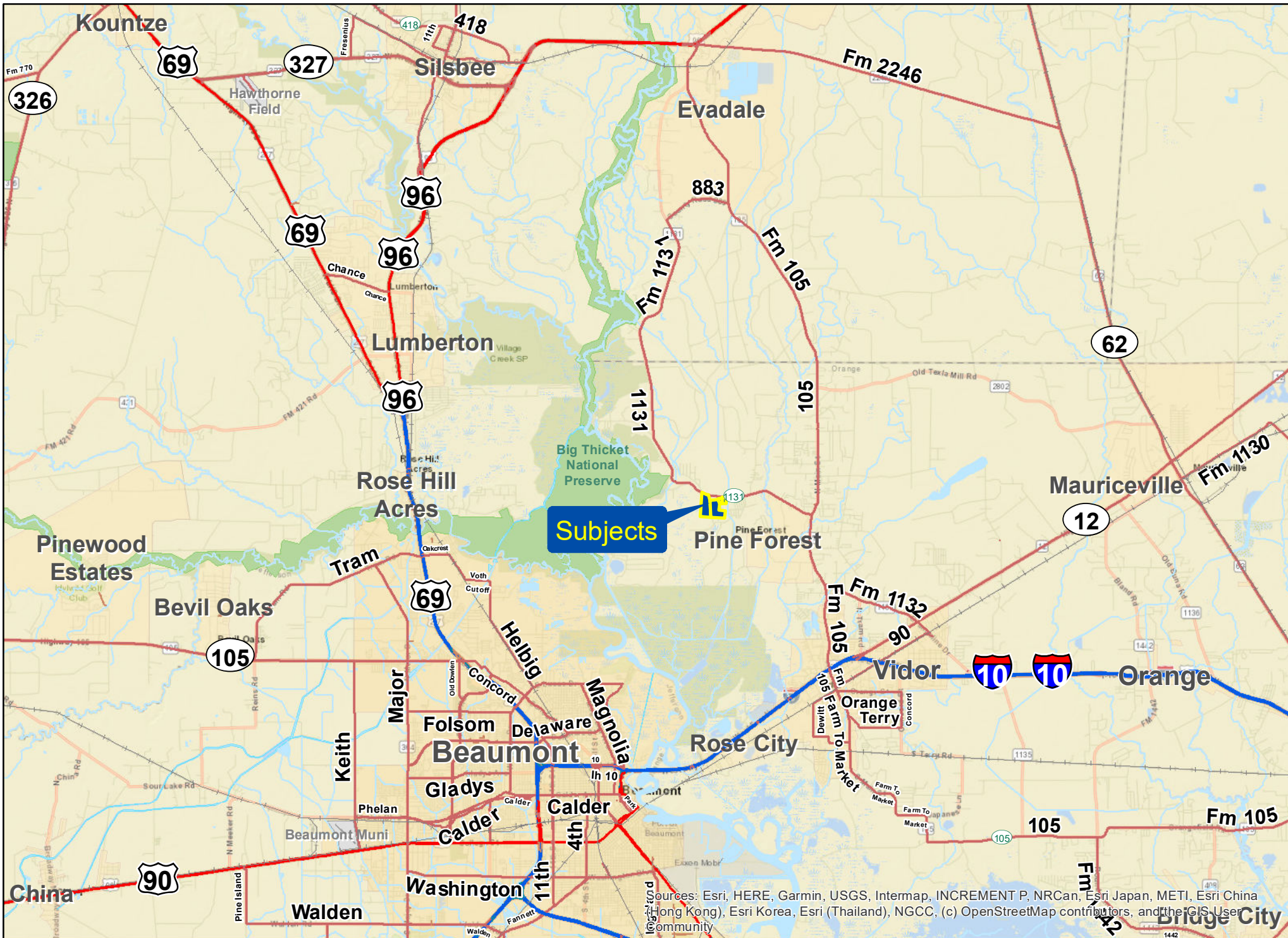


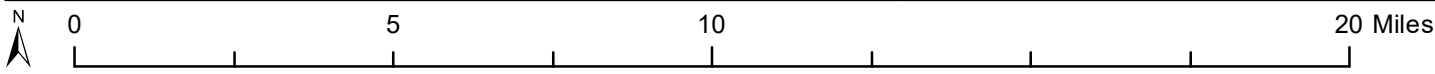
Sources: Esri, HERE, Garmin, USGS, Intermap, INCREMENT P, NRCan, Esri Japan, MEIT, Esri China (Hong Kong), Esri Korea, Esri (Thailand), Swire, (c) OpenStreetMap contributors, and the GIS User Community



Vidor, Orange Co., TX  
 For illustration purposes only. (LP39A)



Sources: Esri, HERE, Garmin, USGS, Intermap, INCREMENT P, NRCan, Esri Japan, METI, Esri China (Hong Kong), Esri Korea, Esri (Thailand), NGCC, (c) OpenStreetMap contributors, and the GIS User Community



Vidor, Orange Co., TX  
For illustration purposes only. (LP39A)

