
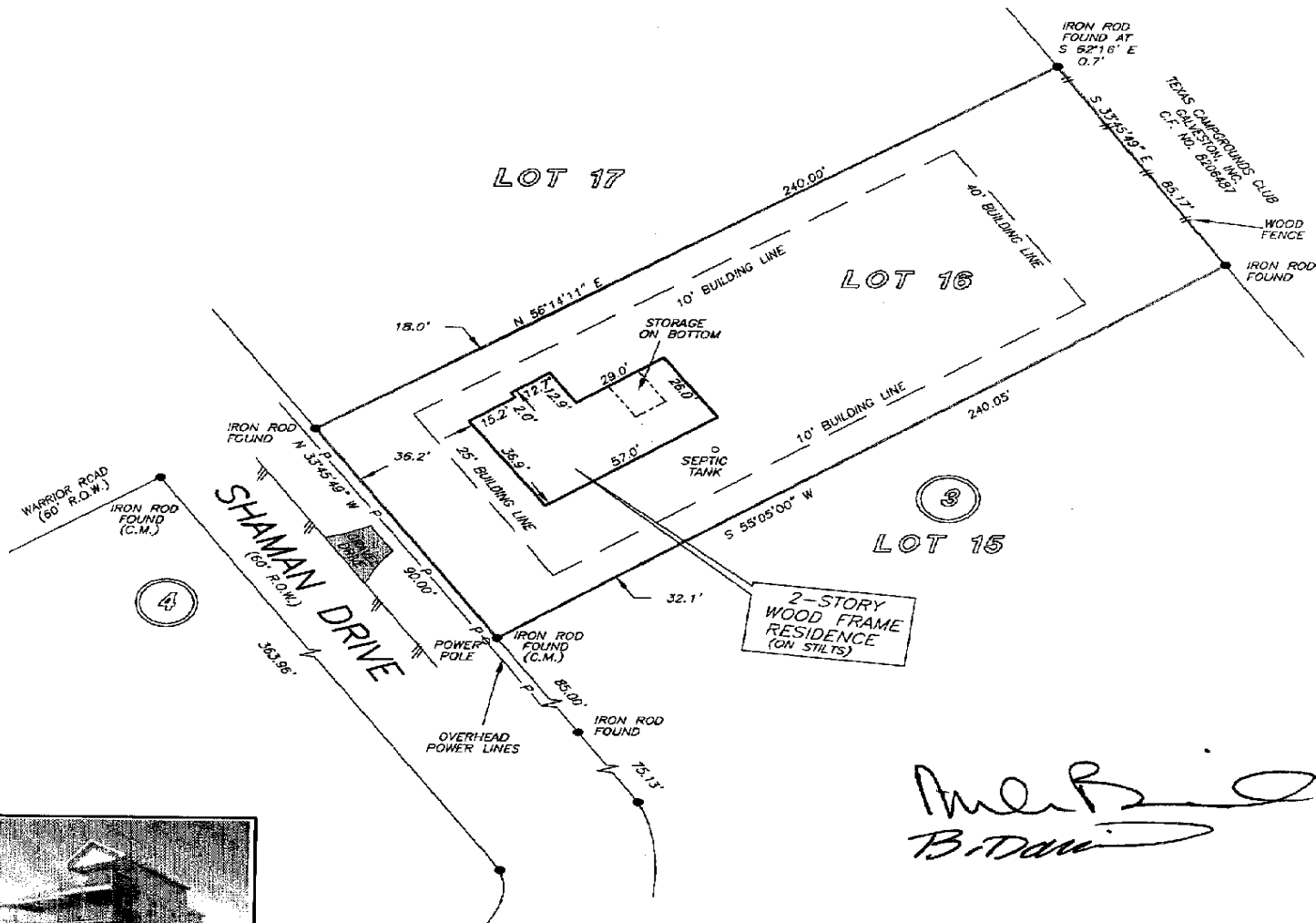


GF NO. 07030225 OLD REPUBLIC NATIONL TITLE
 ADDRESS: 18115 SHAMAN DRIVE
 GALVESTON, TEXAS 77554
 BORROWER: MIKE BUIH AND
 ROBERT DANIEL

LOT 16, BLOCK 3 INDIAN BEACH, SECTION 3

ACCORDING TO THE MAP OR PLAT THEREOF RECORDED
 IN VOLUME 17, PAGE 151 OF THE MAP RECORDS
 OF GALVESTON COUNTY, TEXAS



NOTE: UNLOCATED R.O.W. EASEMENT GRANTED TO U.S. COAST GUARD PER VOL. 327, PG. 591, C.C.D.R.
 NOTE: EASEMENT GRANTED TO H.L. & P. AS PER VOL. 1725, PG. 788, C.C.D.R.
 NOTE: AGREEMENT BY AND BETWEEN DEVELOPER AND H. L. & P. FOR INSTALLATION OF OVERHEAD/UNDERGROUND ELECTRICAL DISTRIBUTION SYSTEM CF NOS. 8504579 & 8940885

THIS PROPERTY LIES WITHIN THE 100 YEAR FLOOD PLAIN AS PER FIRM PANEL NO. 485469 0071 F MAP REVISION: 12-05-2002 ZONE VE
 BASED ONLY ON VISUAL EXAMINATION OF MAPS. INACCURACIES OF FEMA MAPS PREVENT EXACT DETERMINATION WITHOUT DETAILED FIELD STUDY

A SUBSURFACE INVESTIGATION WAS BEYOND THE SCOPE OF THIS SURVEY


I HEREBY CERTIFY THAT THIS SURVEY WAS MADE ON THE GROUND, THAT THIS PLAT CORRECTLY REPRESENTS THE FACTS FOUND AT THE TIME OF SURVEY AND THAT THERE ARE NO ENCROACHMENTS APPARENT ON THE GROUND, EXCEPT AS SHOWN HEREON. THIS SURVEY IS CERTIFIED FOR THIS TRANSACTION ONLY AND ABSTRACTING PROVIDED IN THE ABOVE REFERENCED TITLE COMMITMENT WAS RELIED UPON IN PREPARATION OF THIS SURVEY.

MAARTEN DE WAAL
 PROFESSIONAL LAND SURVEYOR
 NO. 5112
 JOB NO. 07-04483
 APRIL 13, 2007



RECORD BEARING: VOL. 17, PG. 151, C.C.M.R.

DRAWN BY: VT



JUAN CUEVAS
 713-275-7809

