


9306 Georgetown Glen, Cypress
Texas, AC +/-



Boundary

Lindi Camaron Team
P: 9794514645

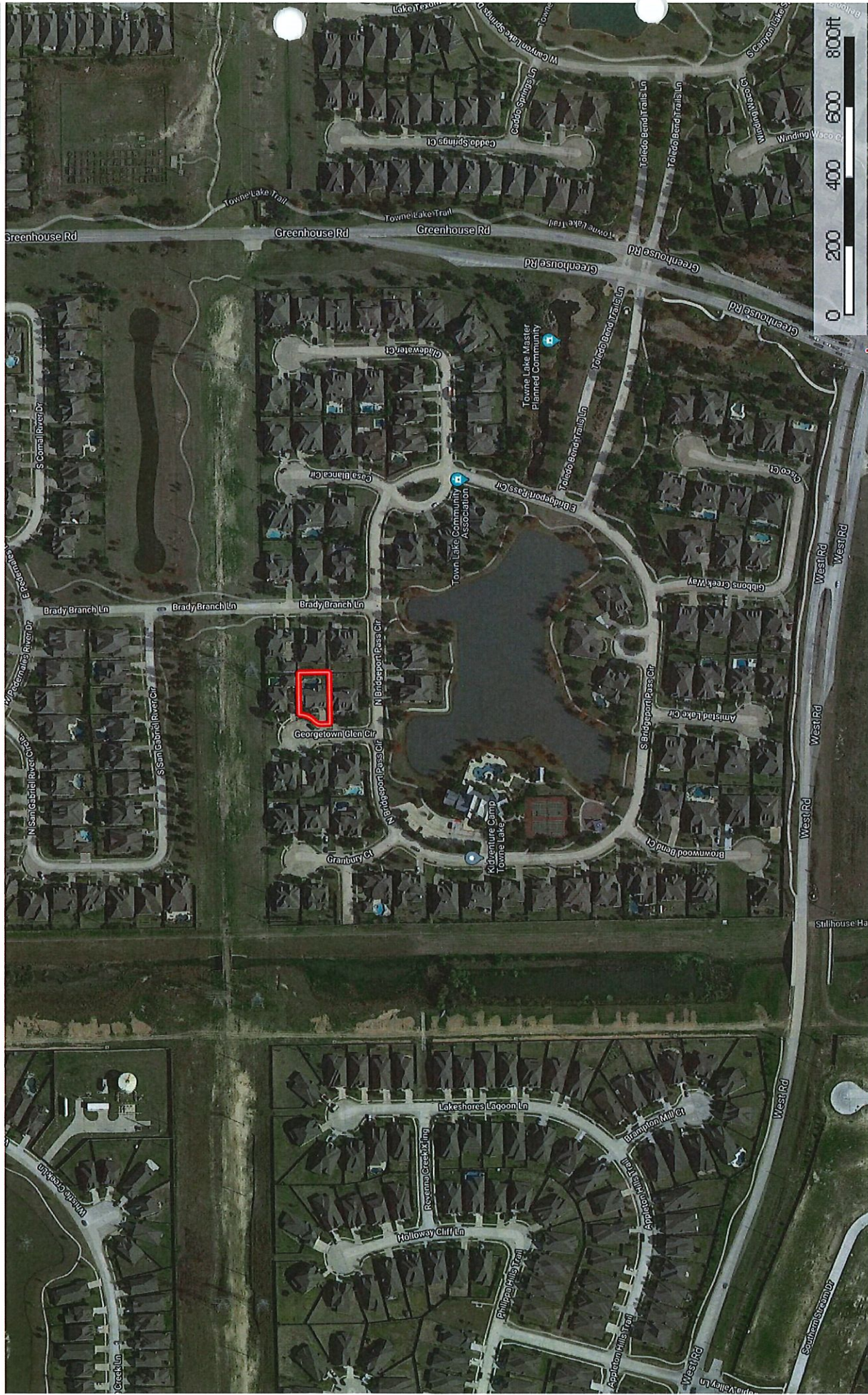
<http://lindicamaronteam.buybrenham.com/>

601 Medical Court



The information contained herein was obtained from sources deemed to be reliable. MapRight Services makes no warranties or guarantees as to the completeness or accuracy thereof.

9306 Georgetown Glen, Cypress
Texas, AC +/-



Boundary

Lindi Camaron Team
P: 9794514845

<http://lindicamaronteam.buybrenham.com/>

601 Medical Court



The information contained herein was obtained from sources deemed to be reliable. MapRight Services makes no warranties or guarantees as to the completeness or accuracy thereof.

LOT 1

LOT 2

LOT 3

FND. 5/8" I.R. S02°41'31"E 77.00' FND. 5/8" I.R.

UTILITY EASEMENT

0.4 OUTSIDE

LOT 5
BLOCK 2

N87°24'28"E 105.00'

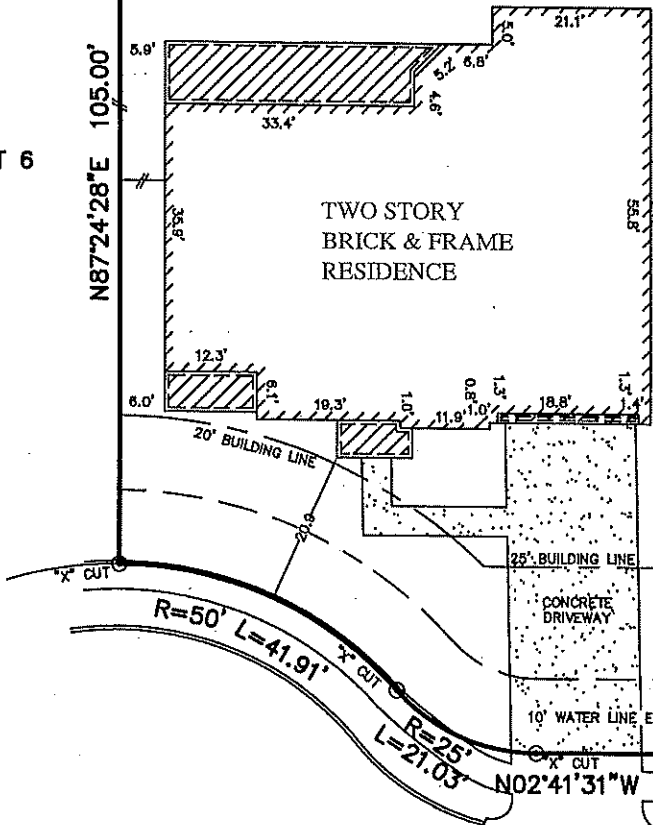
LOT 6

TWO STORY
BRICK & FRAME
RESIDENCE

5' UTIL. ESMT. (C.F. NO. 20060175840)
5' UTIL. ESMT. 3/4"

S87°24'28"W 130.00'

LOT 4



GEORGETOWN GLEN CIRCLE(50' R.O.W.)

NOTES:

1. SUBJECT TO APPLICABLE RESTRICTIVE COVENANTS LISTED IN ITEM NO. 1, SCHEDULE "B" OF TITLE COMMITMENT ISSUED BY STEWART TITLE GUARANTY COMPANY UNDER G.F. NO. 06180718.
2. ALL BEARINGS SHOWN HEREON ARE BASED ON THE RECORDED PLAT.
3. AGREEMENT FOR UNDERGROUND ELECTRICAL SERVICE WITH CENTERPOINT ENERGY HOUSTON ELECTRIC, LLC, C. F. NO. 20060199200.
4. A/C IS WITHIN 5' UTILITY EASEMENT AS SHOWN.

FLOOD MAP:
THIS PROPERTY LIES IN ZONE "X"
AS DEPICTED ON COMMUNITY PANEL
No. 48201C 0415L, DATED: 06-18-07.

PLAT OF SURVEY
SCALE: 1" = 20'

THIS INFORMATION IS BASED ON GRAPHIC PLOTTING. WE DO NOT ASSUME RESPONSIBILITY FOR EXACT DETERMINATION

© 2006, ALLPOINTS SERVICES, CORP., All Rights Reserved. This original work is protected under copyright laws. This 17 U.S. Code Sections 101 & 102. All violators will be prosecuted to the extent of the law. This survey is being provided solely for the use of the recipients and no license has been created, express or implied, to copy the survey except as is necessary in conjunction with the original transaction, which shall take place within ninety (90) days from the date adjacent to the signature line herein.

FOR: RUSSELL McKEE
ROSA ELIA McKEE
ADDRESS: 9306 GEORGETOWN
GLEN CIRCLE
ALLPOINTS JOB No. 031701 MP
G.F. No. 06160718

LOT 5, BLOCK 2,
TOWNE LAKE, SECTION 1
FILM CODE No. 602142, MAP RECORDS,
HARRIS COUNTY, TEXAS.



I HEREBY CERTIFY THAT THIS PLAT REPRESENTS THE RESULTS OF A SURVEY MADE ON THE GROUND, ON THE 5th DAY OF FEBRUARY, 2008.

L.P.W.

