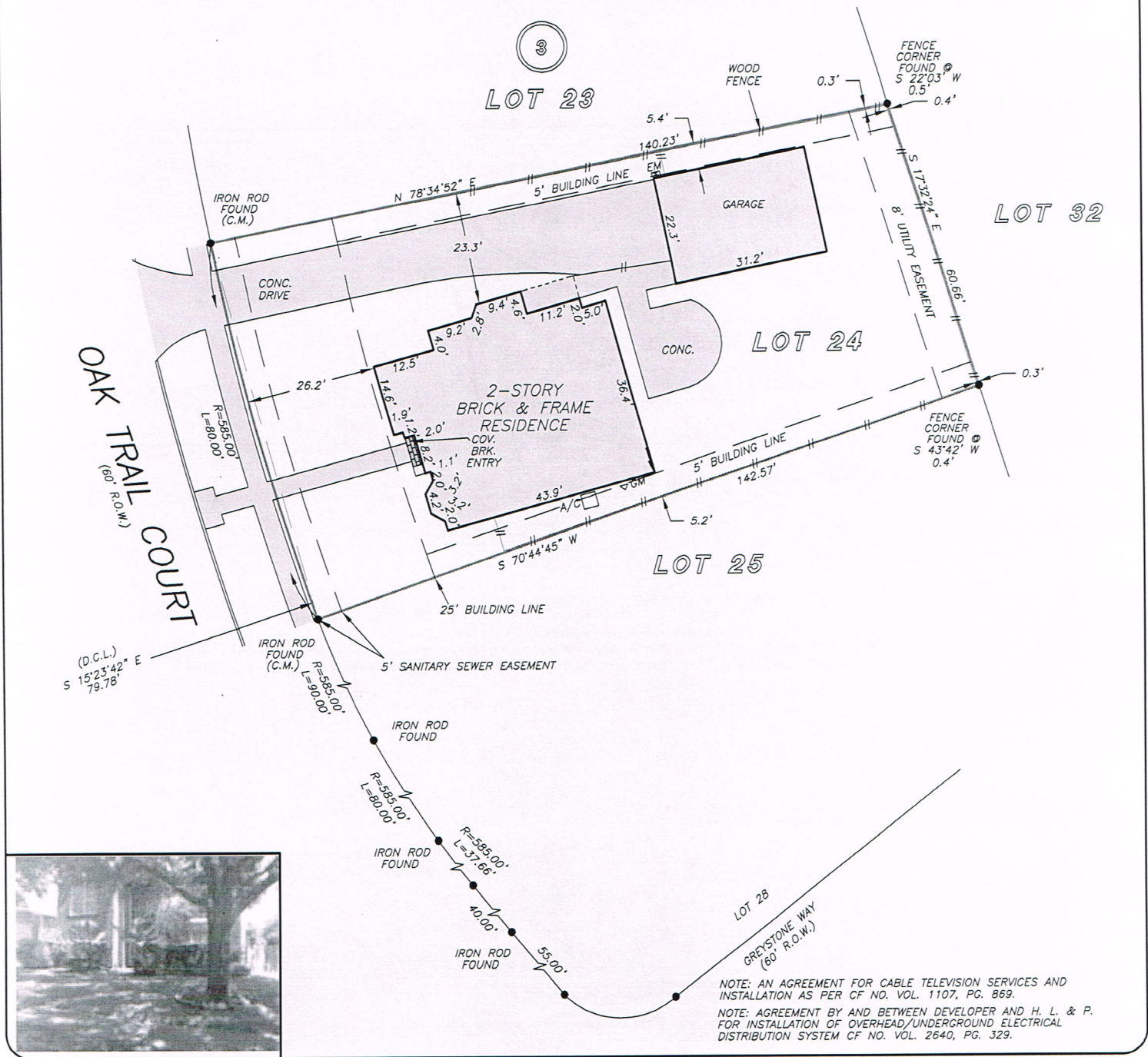


GF NO. BR45090171 OLD REPUBLIC TITLE
 ADDRESS: 4402 OAK TRAIL COURT
 SUGAR LAND, TEXAS 77479
 BORROWER: LAURIE L. AARON

SCALE: 1" = 30'

LOT 24, BLOCK 3 CRESCENT LAKES, SECTION 2

ACCORDING TO THE MAP OR PLAT THEREOF RECORDED
 ON SLIDE NO. 1272/A & 1272/B OF THE PLAT RECORDS
 OF FORT BEND COUNTY, TEXAS



NOTE: AN AGREEMENT FOR CABLE TELEVISION SERVICES AND INSTALLATION AS PER CF NO. VOL. 1107, PG. 869.
 NOTE: AGREEMENT BY AND BETWEEN DEVELOPER AND H. L. & P. FOR INSTALLATION OF OVERHEAD/UNDERGROUND ELECTRICAL DISTRIBUTION SYSTEM CF NO. VOL. 2640, PG. 329.

THIS PROPERTY DOES NOT LIE WITHIN THE 100 YEAR FLOOD PLAIN AS PER FIRM PANEL NO. 48157C 0235 J MAP REVISION: 01/03/97 ZONE X (SHADED) BASED ONLY ON VISUAL EXAMINATION OF MAPS. INACCURACIES OF FEMA MAPS PREVENT EXACT DETERMINATION WITHOUT DETAILED FIELD STUDY


A. SUBSURFACE INVESTIGATION WAS BEYOND THE SCOPE OF THIS SURVEY

D.C.L. = DIRECTIONAL CONTROL LINE
 RECORD BEARING: SLIDE NO. 1272/A & 1272/B, F.B.C.M.R.

I HEREBY CERTIFY THAT THIS SURVEY WAS MADE ON THE GROUND, THAT THIS PLAT CORRECTLY REPRESENTS THE FACTS FOUND AT THE TIME OF SURVEY AND THAT THERE ARE NO ENCROACHMENTS APPARENT ON THE GROUND, EXCEPT AS SHOWN HEREON. THIS SURVEY IS CERTIFIED FOR THIS TRANSACTION ONLY AND ABSTRACTING PROVIDED IN THE ABOVE REFERENCED TITLE COMMITMENT WAS RELIED UPON IN PREPARATION OF THIS SURVEY.


PIOTR A. DEBSKI
 PROFESSIONAL LAND SURVEYOR
 NO. 5902
 JOB NO. 10-08863
 AUGUST 26, 2010

DRAWN BY: AL



OLD REPUBLIC TITLE COMPANY OF HOUSTON

281-265-9500



PRECISION surveyors

1-800-LANDSURVEY
 www.precisionurveyors.com

281-496-1586 FAX 281-496-1867 210-829-4941 FAX 210-829-1555
 14925 MEMORIAL DRIVE SUITE B100 HOUSTON, TEXAS 77079 1777 NE LOOP 410 SUITE 600 SAN ANTONIO, TEXAS 78217