

**BENCHMARK**  
 BLE2-01 EL. 92.90'  
 CONCRETE MONUMENT WITH BRASS DISK, STAMPED  
 "BLE2-01", SOUTH 39°05'48" EAST, A DISTANCE OF 72.98'  
 FROM THE INTERSECTION OF WHISPERING MAPLE WAY AND  
 RAYFORD ROAD.

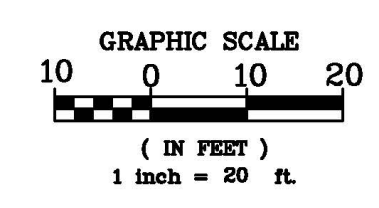
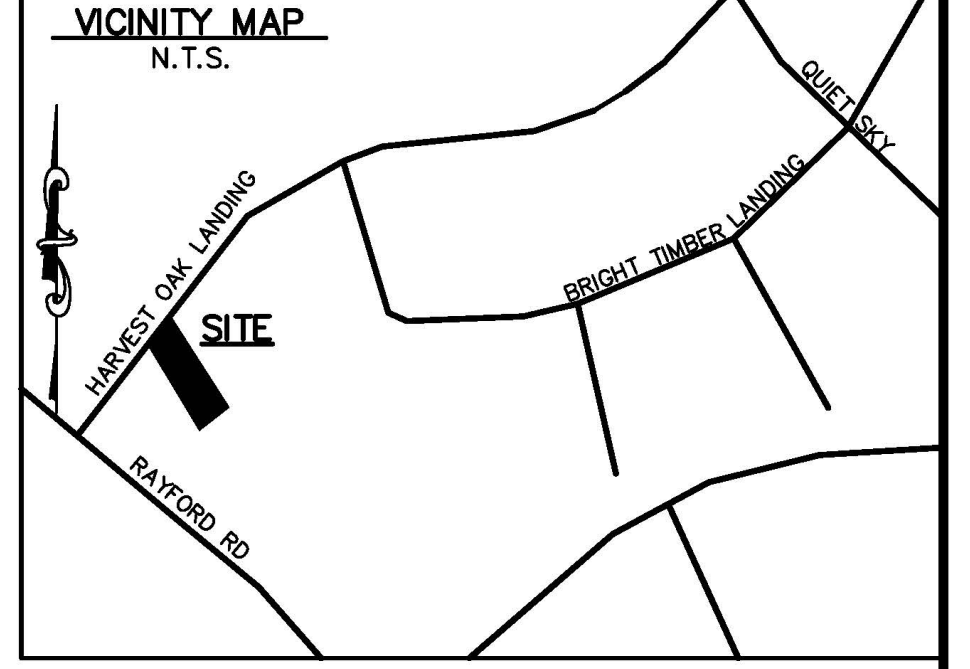
**TEM**  
 SET PK-NAIL ELEV. 95.08'  
 SET 80D-NAIL IN THE SOUTHEAST RIGHT-OF-WAY OF  
 HARVEST OAK LANDING DRIVE.

**SURVEYOR CERTIFICATION**  
 I certify that this survey was made on the ground, that this plot correctly  
 represents the facts found at the time of survey and that this professional service  
 substantially conforms to the current Texas Society of Professional Surveyors  
 Standards and Specifications for a Category 6, Condition II Survey.

David J. Strauss  
 R.P.L.S. 4833  
 Date: September 3, 2010

**LEGEND**

FENCES	—
CHAIN LINE	—
WOOD	—
STOCKADE	—
ELECTRIC	—
POWER POLE	—
LIGHT POLE	—
POLE	—
OVERHEAD LINE	—
UNDERGROUND	—
STORM SEWER	—
GRATE INLET	—
INLET	—
MANHOLE	—
SAN SEWER	—
MANHOLE	—
FRING	—
CLEANOUT	—
WATER	—
VALVE	—
METER	—
FIREHYDRANT	—
GAS	—
VALVE	—
METER	—
TELEPHONE	—
MANHOLE	—
PEDESTAL	—
CABLE TV	—
BOX	—
PIPELINE MARKER	—
PROPERTY MARKER	—
UNDERGROUND CABLE	—




**NOTES:**

- Bearings based on the recorded plat.
- Survey was done without benefit of title commitment from Title Co. and may not show all easements and other encumbrances of record.
- Flood Statement: I have examined the Federal Emergency Management Agency's Flood Insurance Rate Map for Montgomery County, Texas, Map Number 4839C0705F, effective date of December 19, 1996, and the map indicates this tract to be in "Zone X", determined to be outside the 100 year flood plain; No portion of this plat lies within a designated Special Flood Hazard Area, inundated by 100 year flood or Other Flood Areas.

Warning: if this site is not within an identified Special Flood Hazard Area, this statement does not imply that the property and/or the structures thereon will be free from flooding or flood damage. This determination has been made by scaling the property on the referenced map and is not the result of an elevation survey. This flood statement shall not create liability on the part of the surveyor.

**LOT, TOPOGRAPHIC AND TREE SURVEY**  
**LOT THREE (3), BLOCK TWO (2), SECTION**  
**THREE (3)**  
**BENDERS LANDING**  
**RECORDED CAB. Z, SHEET 1134 MR MCT**  
**R.N. DAVIS SURVEY, ABSTRACT 161**  
**MONTGOMERY COUNTY, TEXAS**



**TOWN & COUNTRY SURVEYORS, LLC**  
 25307 NORTH FREEWAY, SUITE 100  
 THE WOODLANDS, TX 77380  
 (281)465-8730  
 FAX (281)465-8731