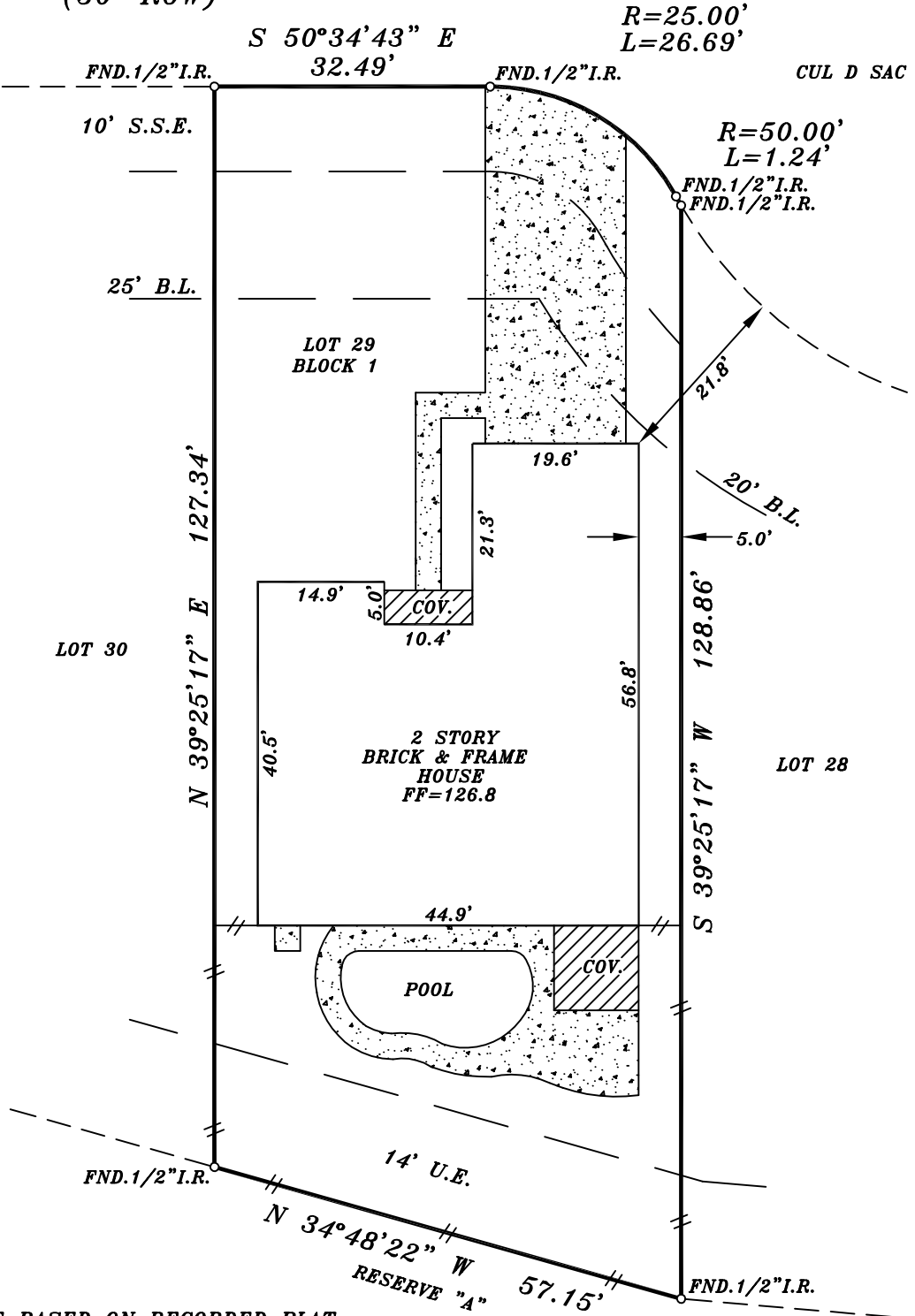
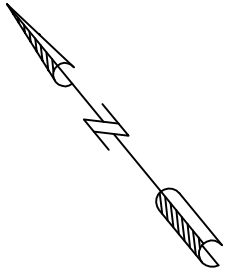


HOSKINS LAND SURVEYORS, INC.

P.O. BOX 1017, PINEHURST, TX 77362-1017
281-370-0097

2014-789CH

LARK CREEK LN.
(50' ROW)




NOTE: BEARINGS ARE BASED ON RECORDED PLAT.
PROPERTY SUBJECT TO:
 1. ANY AND ALL DEED RESTRICTIONS AND/OR COVENANTS OF RECORDS. (SEE TITLE COMMITMENT, SCHEDULE B)
 HOSKINS LAND SURVEYORS, INC. ASSUMES NO RESPONSIBILITY FOR THE REVIEW OR INTERPRETATION OF ANY RESTRICTIONS AND/OR COVENANTS.
 2. HL&P AGREEMENT PER C.F. NO.

BY GRAPHIC PLOTTING ONLY, THE PROPERTY SHOWN HEREON DOES LIE WITHIN THE DESIGNATED 100 YR. FLOOD PLAIN. NO DETERMINATION IS MADE AS TO WHETHER PROPERTY WILL OR WILL NOT ACTUALLY FLOOD.
 FIRM PANEL NO. 48201C 0605L
 ZONE: "AE" DATE: 06-18-07

THIS SURVEY WAS PERFORMED IN ACCORDANCE WITH TITLE COMMITMENT PROVIDED BY FIDELITY NATIONAL TITLE GF# FTH-07-FAH14006751JM

I HEREBY CERTIFY THAT THIS PLAT REPRESENTS THE FINDINGS OF AN ON THE GROUND SURVEY MADE UNDER MY SUPERVISION ON THIS DAY AND IS CORRECT TO THE BEST OF MY KNOWLEDGE AND THAT THERE WERE NO APPARENT ENCROACHMENTS AT THE TIME OF THE SURVEY, UNLESS SHOWN OR NOTED OTHERWISE. SURVEY IS VALID FOR THIS TRANSACTION ONLY AND IS NON-TRANSFERABLE.



PLAT OF PROPERTY FOR
 GHULAM HAIDER SAKHIZADA
 AT 21411 LARK CREEK LN.
 LOT 29, BLOCK 1
 LAKES OF BRIDGEWATER, SEC. 8
 FILM CODE NO. 488010 M.R.H.C., TX.
 KATY, HARRIS COUNTY, TEXAS 77449
 SCALE: 1"=20' DATE: SEPT. 10, 2014

David Hoskins

DAVID HOSKINS-TEXAS RPLS #4789
 COPYRIGHT 2014, HOSKINS LAND SURVEYORS, INC.