
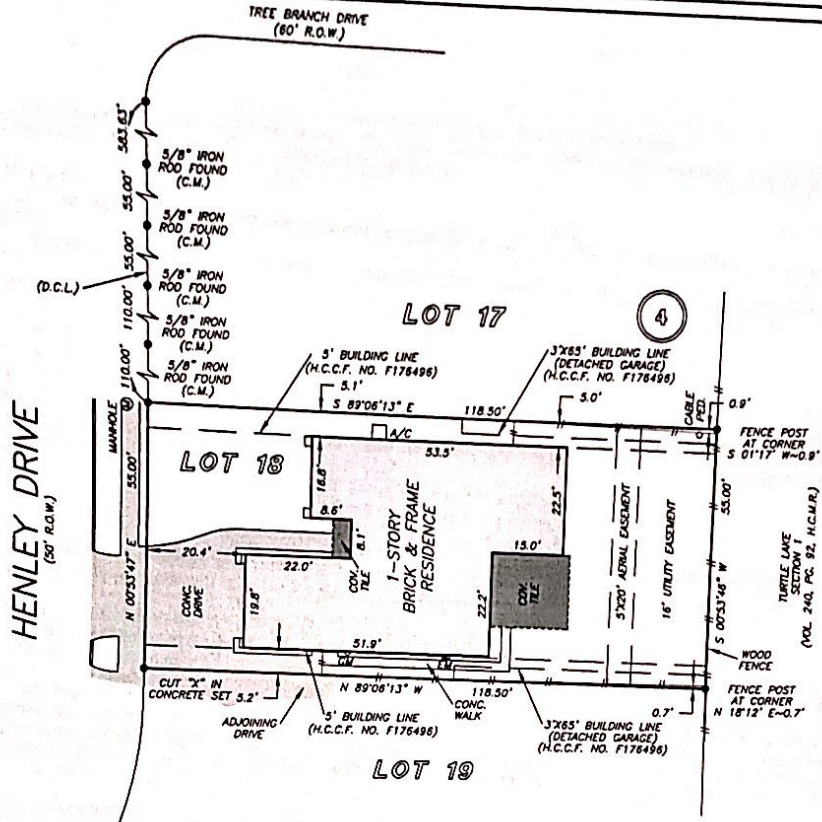


GF NO. 1836972 FRONTIER TITLE
 ADDRESS: 11510 HENLEY DRIVE
 HOUSTON, TEXAS 77064
 BORROWER: GOKCE AKCAKAYA

LOT 18, BLOCK 4 TURTLE HILL VILLAGE

A SUBDIVISION IN HARRIS COUNTY, TEXAS
 ACCORDING TO THE MAP OR PLAT THEREOF RECORDED
 IN VOLUME 251, PAGE 1 OF THE MAP RECORDS
 OF HARRIS COUNTY, TEXAS

SCALE: 1" = 30'




NOTE: AGREEMENT BY AND BETWEEN DEVELOPER AND H.L.&P. FOR INSTALLATION OF UNDERGROUND ELECTRICAL DISTRIBUTION SYSTEM AS PER H.C.C.F. NO. F329841
 NOTE: IF APPLICABLE, AN UNDERGROUND EASEMENT TWO FEET WIDE CENTERED ON UNDERGROUND CABLE, FOR AUDIO & VIDEO COMMUNICATION FACILITIES AS PER H.C.C.F. NO. F176496

THIS PROPERTY DOES NOT LIE WITHIN THE 100 YEAR FLOOD PLAIN AS PER FIRM PANEL NO. 48201C 0430 M MAP REVISION: 10/16/13 ZONE X BASED ONLY ON VISUAL EXAMINATION OF MAPS. INACCURACIES OF FEMA MAPS PREVENT EXACT DETERMINATION WITHOUT DETAILED FIELD STUDY

A SUBSURFACE INVESTIGATION WAS BEYOND THE SCOPE OF THIS SURVEY
 D.C.L. = DIRECTIONAL CONTROL LINE RECORD BEARING: VOL. 251, PG. 1, H.C.M.R.

I HEREBY CERTIFY THAT THIS SURVEY WAS MADE ON THE GROUND, THAT THIS PLAT CORRECTLY REPRESENTS THE FACTS FOUND AT THE TIME OF SURVEY AND THAT THERE ARE NO ENCROACHMENTS APPARENT ON THE GROUND, EXCEPT AS SHOWN HEREON. THIS SURVEY IS CERTIFIED FOR THIS TRANSACTION ONLY AND ABSTRACTING PROVIDED IN THE ABOVE REFERENCED TITLE COMMITMENT WAS RELIED UPON IN PREPARATION OF THIS SURVEY.

PATRICK TREWITT
 PROFESSIONAL LAND SURVEYOR
 NO. 5677
 JOB NO. 18-01159
 FEBRUARY 08, 2018



PRECISION
 surveyors

1-800-LANDSURVEY
 www.precisionurveyors.com
 281-496-1586 FAX 281-496-1867 210-829-4941 FAX 210-829-1555
 950 THREADNEEDLE STREET SUITE 150 HOUSTON, TEXAS 77079 1777 NE LOOP 410 SUITE 600 SAN ANTONIO, TEXAS 78217
 FIRM NO. 10063700