















-  Main Entrance
-  Model Home Village
-  Navigation Green
-  Lifestyle Models
-  The Club at Aliana
-  The Westmoor Club at Aliana
-  Onsite Elementary Schools
-  Aliana Commercial
-  Future Commercial
-  Multi-use/Retail/Office-Medical
-  Infrastructure
-  Drill Site
-  Churches
-  JW = Jurisdictional Wetlands



ALIANA[®]
 by AIRIA Development[®] Company
alianahouston.com

ALIANA SITE MAP

This map of Aliana represents an artist's conception of proposed development as of September 2020. No representation is made that the job ticket & creative brief features depicted will be built, or, if built, will be as depicted. All plans for land uses, improvements and facilities are subject to change without notice and nothing presented on this map shall obligate the owner or any other entity to restrict land uses or to construct or develop improvements or facilities as shown on this map. All drawings are preliminary and subject to change, and are for presentation purposes only. Further, said drawings are scanned images only and are not for computation or construction purposes. These drawings may or may not incorporate information and/or data provided to consultants relative to engineering and drainage, flood plains and environmental issues and should not be relied upon for any purpose. No representations or warranties, expressed or implied, concerning the actual design, location and character of the facilities shown on any maps are intended. Additionally, no warranty is made as to the accuracy of the information contained herein. Plans, maps, materials and specifications are subject to change or modification as deemed necessary by the developer, builder, or as may be required by law. These illustrations are provided as an example only and do not depict actual or promised items of any kind. Any references to commercial/multipurpose land use may include but is not limited to office, retail, single family, multifamily, senior housing, house of worship, specialty, gas station, daycare facility, etc. Map not to scale. In the event this website contains links to third-party websites or offsite pages, neither Aliana Development Company nor its affiliates shall be responsible for the content of such sites or pages or for any other sites which may be linked to this website. User acknowledges that no representations are made with regard to the content of any such linked websites or offsite pages and all use of such material is at user's sole risk. Copyright 2020 AIRIA Development Company. All rights reserved. "Aliana" is a trademark of AIRIA Development[®] Company.

