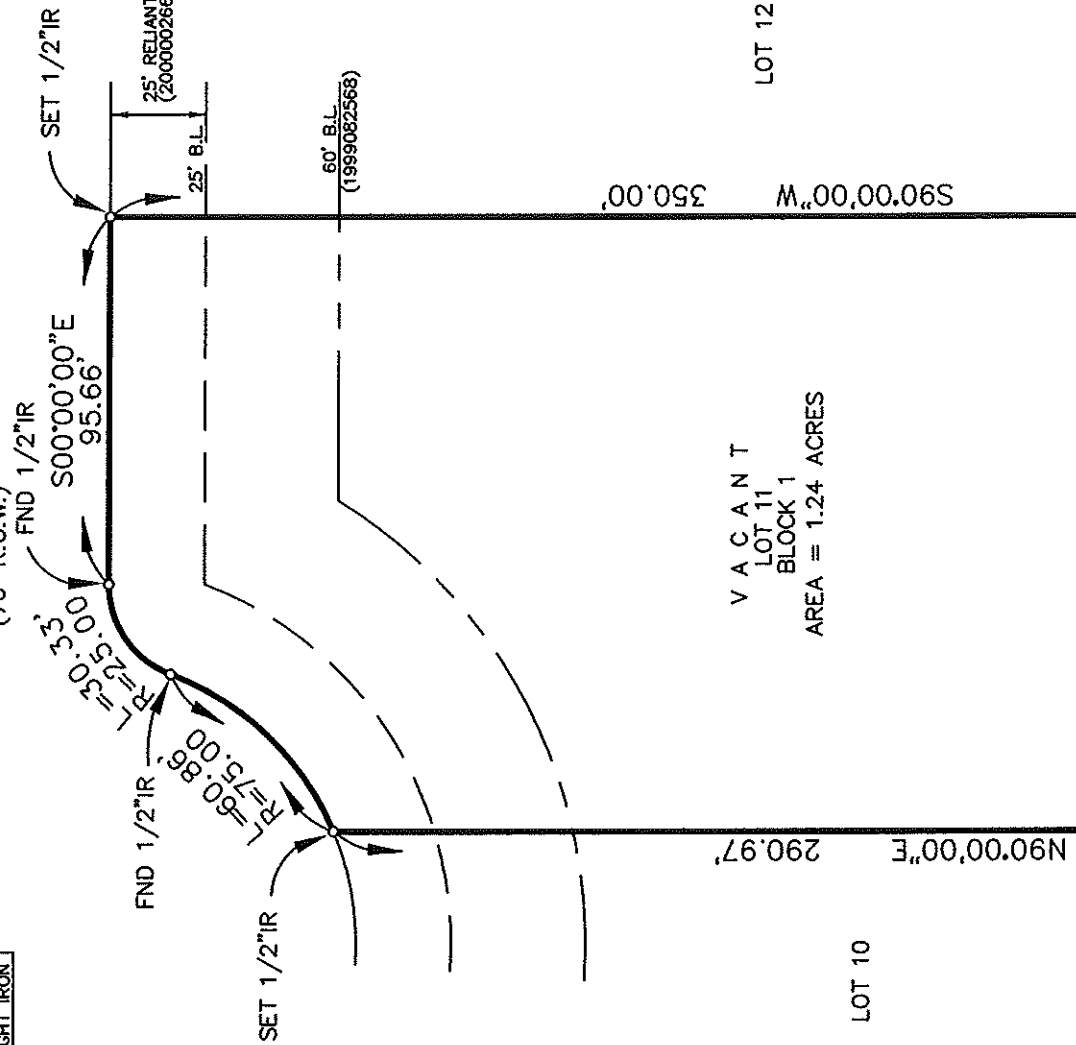


—	FENCE LEGEND
—	WOOD
—	CHAIN LINK
—	WROUGHT IRON

(54-) HARRIS WOODS TRACE

(70' R.O.W.)

SCALE
1" = 50'



V A C A N T
LOT 11
BLOCK 1
AREA = 1.24 ACRES

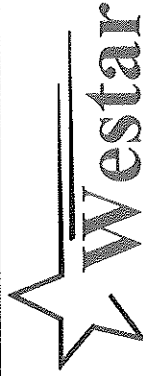
Note: Restrictive covenants as recorded in SL# 1824/A & 1824/B FBCPR; 1999051521, 1999058489, 1999062634, 1999082568, 1999094511, 1999106775, 2000007463, 2000012289, 2000012290, 2001091640, 2001033992, 2001121558, 2003109758 and 20040779203 FBCOR.
Note: Agreement with Reliant Energy as recorded in 1999105522 FBCOR.
Note: Balnket Easement as recorded in 1999051521 FBCOR.

BUYER: Luciano Alberto Do Nascimento
and Gloria Urquiola

5427 Harris Woods Trace

DESCRIBED PROPERTY:

Lot 11, in Block 1, of FULBROOK, Section Two—"C", a subdivision in Fort Bend County, Texas, according to the map or plat thereof recorded in Slide No. 1824/A & 1824/B, of the Plat Records of Fort Bend County, Texas.




LAND SURVEYORS, INC.
1610 South Gordon • Alvin, Texas 77511
(281) 388-1159 • Fax: (281) 388-0317

G.F. 04301842

Date: 12-28-04

Job: 28819



I, Steven H. Stafford, Registered Professional Land Surveyor, State of Texas, do hereby certify that the above Plat represents an actual survey made on the ground on this day under my supervision, and there are no discrepancies, conflicts, shortages in area or boundary lines, or any encroachments, or overlapping of improvements, to the best of my knowledge and belief, except as shown herein.

Note: There are no natural drainage courses on this property.
Note: This property does not lie in a flood hazard zone according to H.U.D./F.I.A.



Registered Professional Land Surveyor
Texas Registration No. 4901

480228 0075 J 1/3/97 Zone "X"