










LOTS 1 & 2 OLD ALVIN AERIAL



Legend/Notes

- | | | |
|---|---|---|
|  Trails |  County |  Hughes Ranch Road Project |
| Parks |  Neighborhood |  McHard Road Project |
|  City |  Prairie Restoration |  Parcels |
|  Community | | |



1:1,200

1 inch = 100 feet



NORTH
This product is for informational purposes only and may not be prepared or be suitable for legal, engineering, or surveying purposes.

MA P PREPARED: DECEMBER 22, 2020