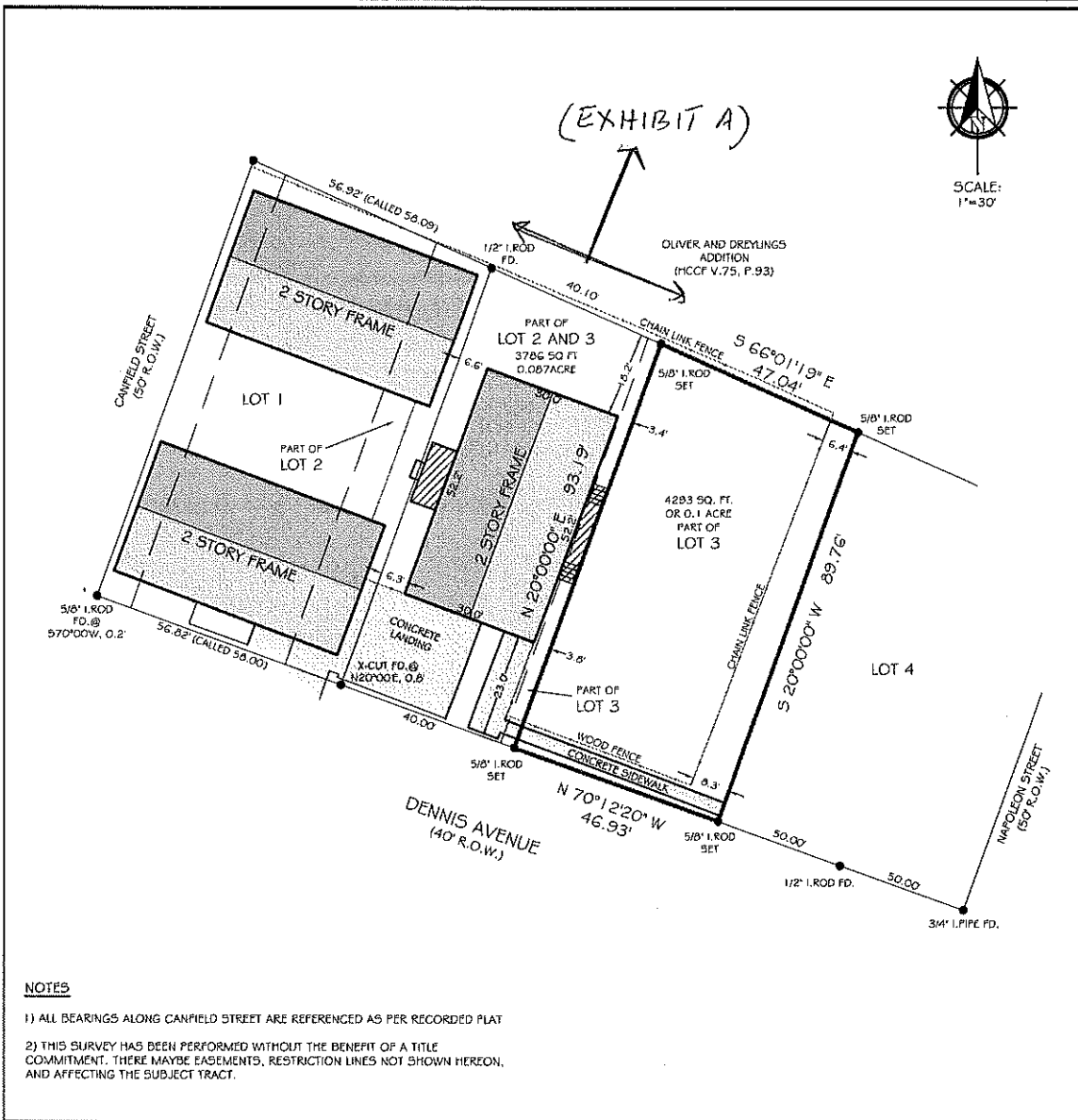



ADDRESS : 3437 DENNIS STREET  
 HOUSTON, TX 77004  
 ORDERED BY : DAN INVESTMENTS LLC  
 TITLE CO : N/A  
 GF NO : N/A  
 LENDER : N/A

A STANDARD LAND SURVEY OF PROPOSED  
 4293 SQ. FT. OUT OF LOT 3, BLOCK 7  
 HOUSTON CITY STREET RAILWAY COMPANY  
 ADDITION NO. 4, SECTION 1  
 ACCORDING TO THE MAP THEREOF  
 RECORDED UNDER VOL. 58, PG. 539  
 OF THE DEED RECORDS OF HARRIS COUNTY, TEXAS



**NOTES**

- 1) ALL BEARINGS ALONG CANFIELD STREET ARE REFERENCED AS PER RECORDED PLAT
- 2) THIS SURVEY HAS BEEN PERFORMED WITHOUT THE BENEFIT OF A TITLE COMMITMENT. THERE MAYBE EASEMENTS, RESTRICTION LINES NOT SHOWN HEREON, AND AFFECTING THE SUBJECT TRACT.




PIOTR A. DEBSKI  
 1030 DOMINION DR.  
 KATY TX, 77450

I HEREBY CERTIFY THAT THIS SURVEY WAS MADE ON THE GROUND UNDER MY SUPERVISION AND THAT IT CORRECTLY REPRESENTS THE FACTS FOUND AT THE TIME OF THE SURVEY. THERE WERE NO ENCROACHMENTS APPARENT ON THE GROUND EXCEPT AS SHOWN HEREON.

**FLOOD INFORMATION**

\*THIS TRACT DOES NOT LIE WITHIN THE 100 YEAR FLOOD PLAIN, AND IS IN ZONE "X", AS SHOWN ON F.E.M.A. FLOOD INSURANCE RATE PANEL NO: 48201C880M, DATED: 01-06-2017



PIOTR A. DEBSKI  
 R.P.L.S. NO. 5902

JOB NO: 17-11-34A  
 DATE: NOVEMBER 16 2017

DIR 832-878-6760  
 FAX 281-398-5629  
 piod@sbcglobal.net