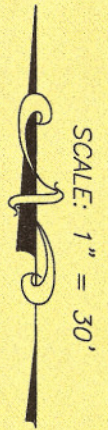


GF NO. 0506054489 STARTEX TITLE  
 ADDRESS: 13714 QUAIL FOREST DRIVE  
 CYPRESS, TEXAS 77429  
 BORROWER: TONY CRUTCHER AND  
 BETH CRUTCHER

# LOT 1, BLOCK 11 QUAIL FOREST, SECTION 2

ACCORDING TO THE MAP OR PLAT THEREOF RECORDED  
 IN VOLUME 311, PAGE 14 OF THE MAP RECORDS  
 OF HARRIS COUNTY, TEXAS



THIS PROPERTY DOES NOT LIE WITHIN THE  
 100 YEAR FLOOD PLAIN AS PER FIRM  
 PANEL NO. 48201C 0410 J  
 MAP REVISION: 11/6/96  
 ZONE X  
 BASED ONLY ON VISUAL EXAMINATION OF MAPS.  
 INACCURACIES OF FEMA MAPS PREVENT EXACT  
 DETERMINATION WITHOUT DETAILED FIELD STUDY



A SUBSURFACE INVESTIGATION  
 WAS BEYOND THE SCOPE OF THIS SURVEY

RECORD BEARING: VOL. 311, PG. 14 H.C.M.R.


I HEREBY CERTIFY THAT THIS SURVEY WAS MADE  
 ON THE GROUND, THAT THIS PLAT CORRECTLY  
 REPRESENTS THE FACTS FOUND AT THE  
 TIME OF SURVEY AND THAT THERE ARE NO  
 ENCROACHMENTS APPARENT ON THE GROUND,  
 EXCEPT AS SHOWN HEREON. THIS SURVEY IS  
 CERTIFIED FOR THIS TRANSACTION ONLY AND  
 ABSTRACTING PROVIDED IN THE ABOVE  
 REFERENCED TITLE COMMITMENT WAS RELIED  
 UPON IN PREPARATION OF THIS SURVEY.

ALLEN D. HUGHES  
 PROFESSIONAL LAND SURVEYOR  
 NO. 3891  
 JOB NO. 06-00823  
 FEBRUARY 8, 2006

DRAWN BY: MV



JOHN VACHALA  
 832-237-2730



**PRECISION SURVEYORS, INC.**

1-800-LANDSURVEY 281-496-1586  
 1-800-526-3787 FAX 281-496-1867  
 14925 MEMORIAL DRIVE SUITE B100 HOUSTON, TEXAS 77079