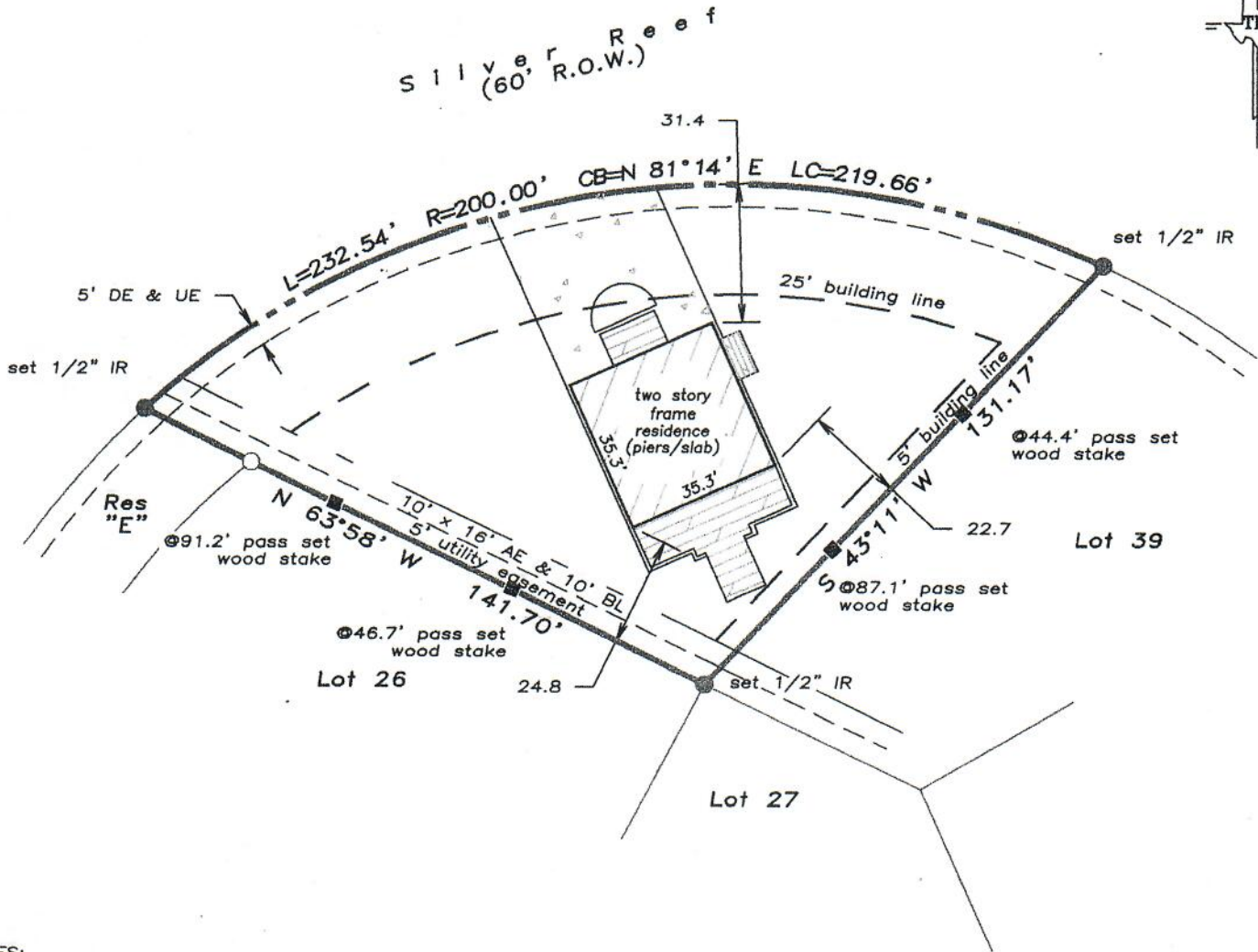
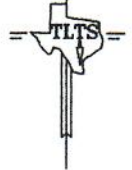
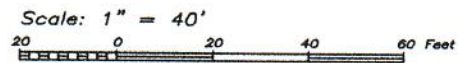


This property is within the 100-Year Special Flood Hazard Area & is designated to be w/in FIRM Zone VE, located on Panel 0043-F, Community #485469, December 6, 2002.



- NOTES:
- RECORD EASEMENTS, RESTRICTIONS, ROADWAYS, RIGHTS-OF-WAY, ETC. BY COMMON KNOWLEDGE ONLY. OTHER RESTRICTIONS MAY APPLY
 - Restrictions as per recorded plat unless otherwise noted
 - True ground distances shown
 - Bearings assumed as platted
 - FC #007-29-1013, OPRRPGC
 - :5' side building lines
 - :10' rear building line



LAND TITLE SURVEY OF A TRACT OF LAND being Lot 40, in Block 3, of PIRATES BEACH, SECTION 10, THIRD AMENDMENT, a subdivision in Galveston County, Texas according to the plat thereof recorded in

