
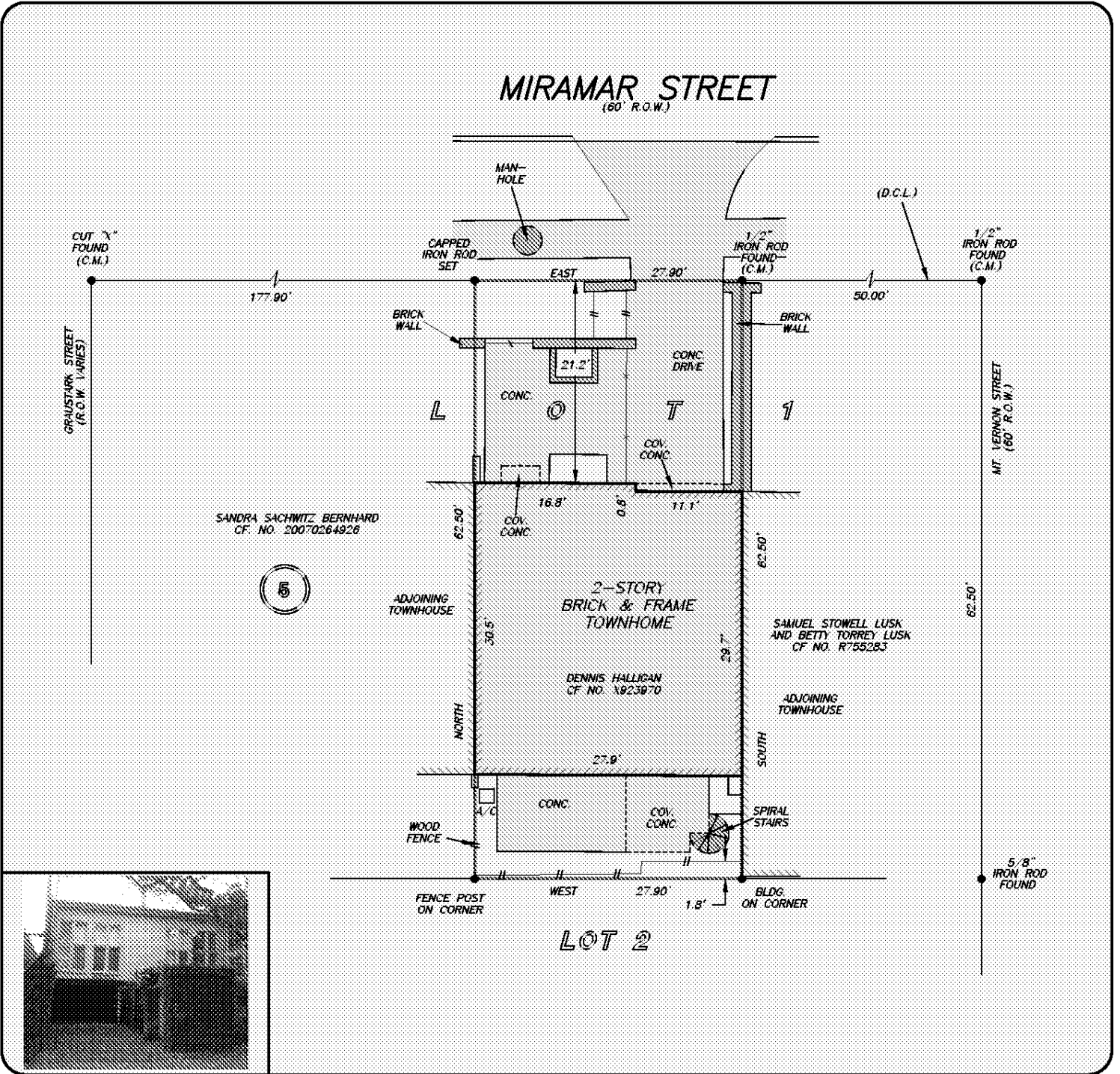


GF NO. 15201032512 STEWART TITLE
ADDRESS: 1207 MIRAMAR STREET
HOUSTON, TEXAS 77006
BORROWER: VESELINKA MILORAD VUJANOVIC LIVING TRUST

THE EAST 27.9 FEET OF THE WEST 55.8 FEET OF LOT 1, BLOCK 5 ROSSMOYNE

ACCORDING TO THE MAP OR PLAT THEREOF RECORDED
IN VOLUME 5, PAGE 15 OF THE MAP RECORDS
OF HARRIS COUNTY, TEXAS



THIS PROPERTY DOES NOT LIE WITHIN THE 100 YEAR FLOOD PLAIN AS PER FIRM PANEL NO. 49201C 0860 L MAP REVISION: 06/18/2007 ZONE X

BASED ONLY ON VISUAL EXAMINATION OF MAPS. INACCURACIES OF FEMA MAPS PREVENT EXACT DETERMINATION WITHOUT DETAILED FIELD STUDY



A SUBSURFACE INVESTIGATION WAS BEYOND THE SCOPE OF THIS SURVEY

D.C.L. DIRECTIONAL CONTROL LINE RECORD BEARING: VOL. 5, PG. 15, H.C.M.R.

I HEREBY CERTIFY THAT THIS SURVEY WAS MADE ON THE GROUND, THAT THIS PLAT CORRECTLY REPRESENTS THE FACTS FOUND AT THE TIME OF SURVEY AND THAT THERE ARE NO ENCROACHMENTS APPARENT ON THE GROUND, EXCEPT AS SHOWN HEREON. THIS SURVEY IS CERTIFIED FOR THIS TRANSACTION ONLY AND ABSTRACTING PROVIDED IN THE ABOVE REFERENCED TITLE COMMITMENT WAS RELIED UPON IN PREPARATION OF THIS SURVEY.

GEORGE GALE
PROFESSIONAL LAND SURVEYOR
NO. 4678
JOB NO. 15-11931
DECEMBER 28, 2015

DRAWN BY: JB



stewart
title

ULISES VIDAL
713-528-5007





950 Threadneedle, Suite 150 Houston, TX. 77079 281-496-1586 Fax 281-496-1867
 1777 NE Loop 410, Suite 600 San Antonio, Texas 78217 210-829-4941 Fax 210-829-1555
 www.precisionsurveyors.com 1-800-LANDSURVEY

INVOICE

Ordered By: uvidal@stewart.com	
Date: December 29, 2015	
Job No: 15-11931	
GF No: 15201032512 Stewart Title	
Address: 1207 Mirmar Street	
Borrower: Veselinka Milorad Vujanovic Living Trust	
	Lot & Block Survey 375.00
	Sales Tax 30.94
	Total 405.94

***** Please Note our New Address *****

**Please Remit Payment To:
 Precision Surveyors
 Accounts Receivable Department
 950 Threadneedle
 Suite 150
 Houston, TX. 77079**