

ADDRESS : 3550 NOAH STREET  
 HOUSTON, TX 77021

ORDERED BY : AM UNITED REALTY GROUP,LLC

TITLE CO : FIRST AMERICAN TITLE INSURANCE CO.

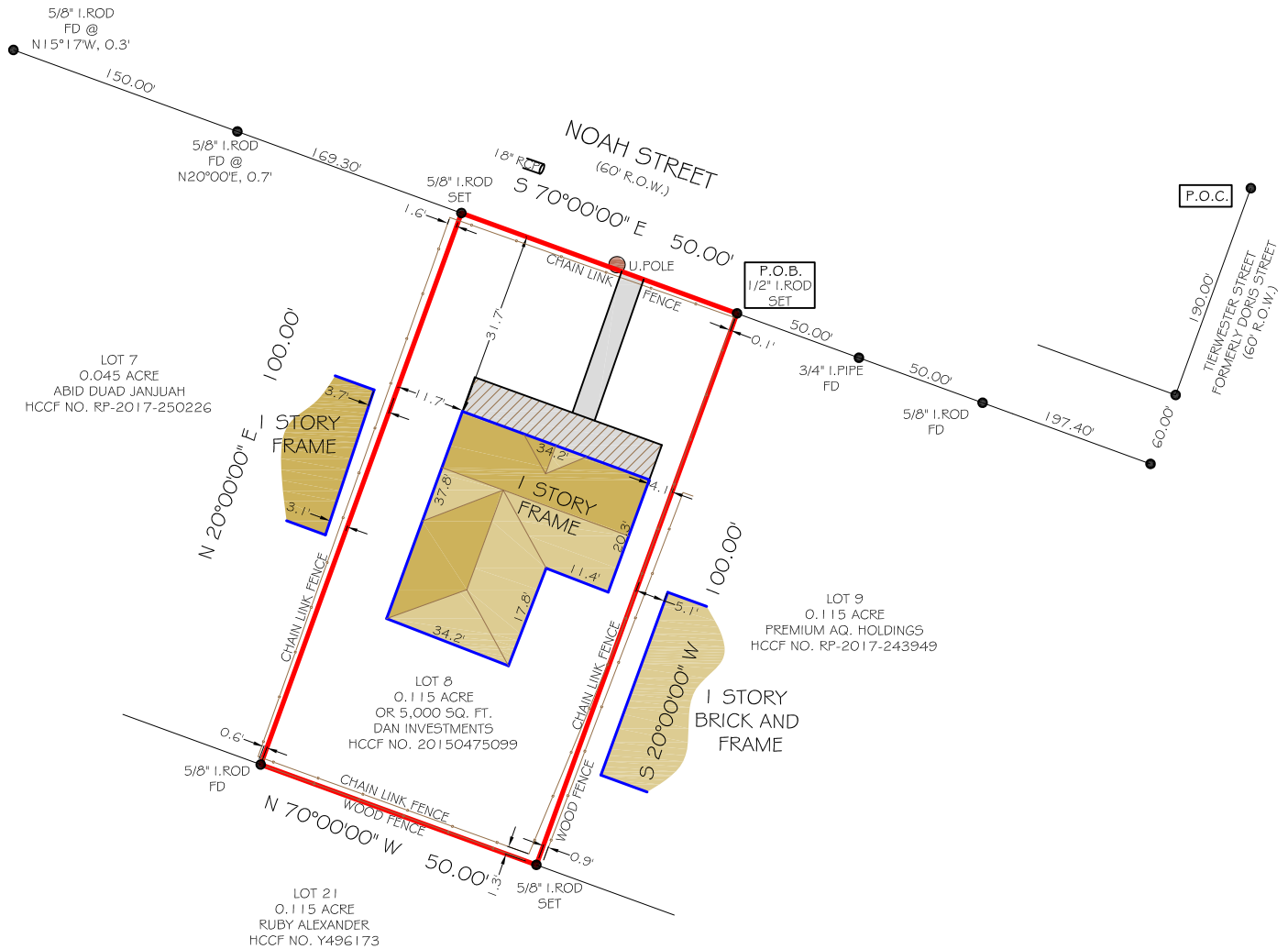
GF NO : 20180035

LENDER : N/A

A LAND TITLE SURVEY OF  
 0.115 ACRE TRACT OF LAND KNOWN AS LOT 8, BLOCK 2  
 SOUTH END SUNNYSIDE  
 AN UNRECORDED SUBDIVISION OUT OF  
 INSTITUTE PLACE  
 RECORDED UNDER VOL. 234, PG. 227  
 OF THE DEED RECORDS OF HARRIS COUNTY, TEXAS




SCALE:  
 1"=30'



**NOTES**

1) ALL BEARINGS SHOWN ARE REFERENCED PER RECORDED DEED




PIOTR A. DEBSKI  
 1030 DOMINION DR.  
 KATY TX, 77450

I HEREBY CERTIFY THAT THIS SURVEY WAS MADE ON THE GROUND UNDER MY SUPERVISION AND THAT IT CORRECTLY REPRESENTS THE FACTS FOUND AT THE TIME OF THE SURVEY. THERE WERE NO ENCROACHMENTS APPARENT ON THE GROUND EXCEPT AS SHOWN HEREON.

**FLOOD INFORMATION**

\*THIS TRACT DOES NOT LIE WITHIN THE 100 YEAR FLOOD PLAIN, AND IS IN ZONE "X", AS SHOWN ON F.E.M.A. FLOOD INSURANCE RATE PANEL NO: 48201C890L, DATED: 06-18-2007



PIOTR A. DEBSKI  
 R.P.L.S. NO. 5902

JOB NO: 18-01-35  
 DATE: JANUARY 22 2018

DIR 832-878-6760  
 FAX 281-398-5629  
 piod@sbcglobal.net