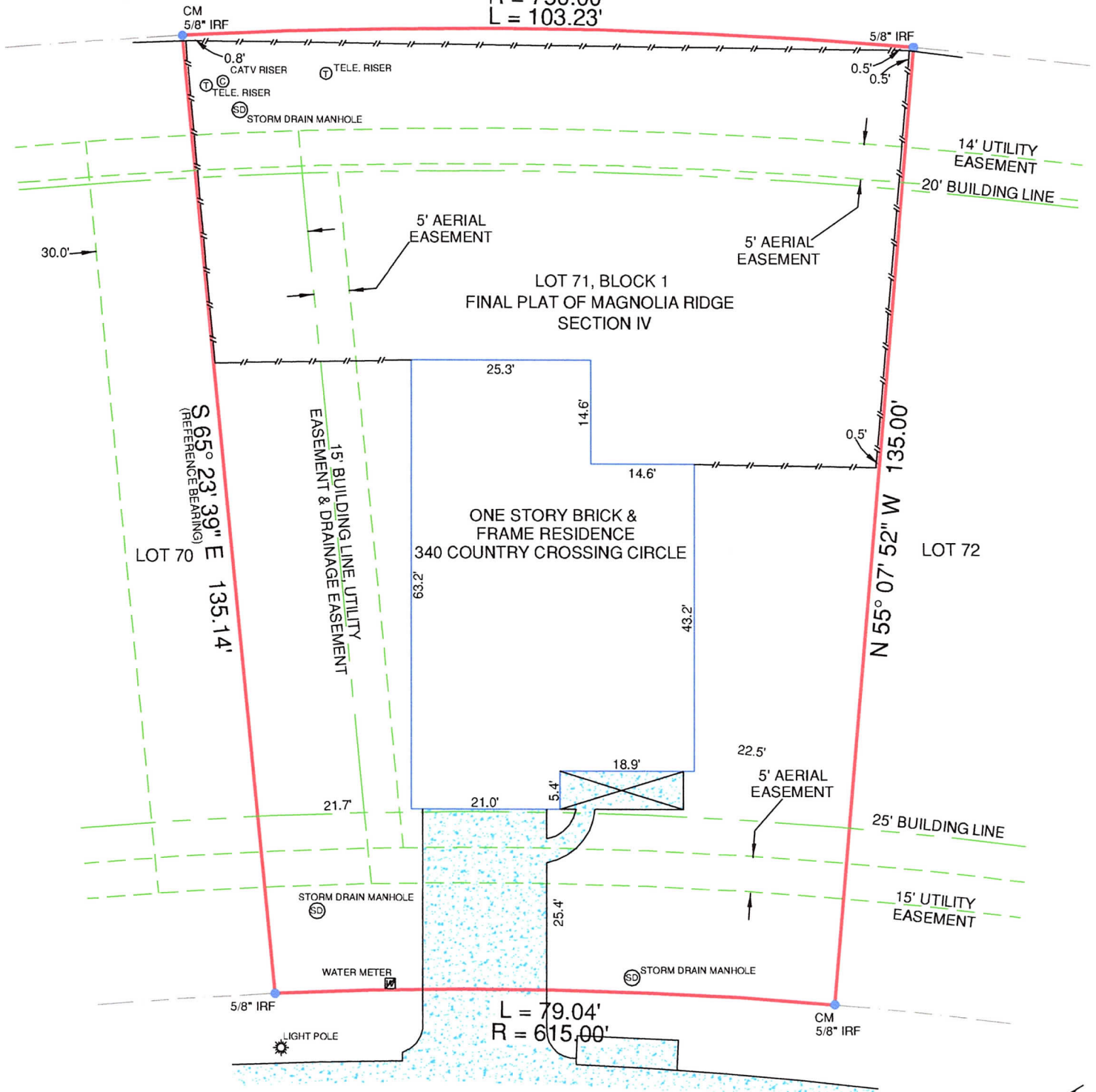


MAGNOLIA RIDGE BOULEVARD

(100' R.O.W.)

R = 750.00'
L = 103.23'



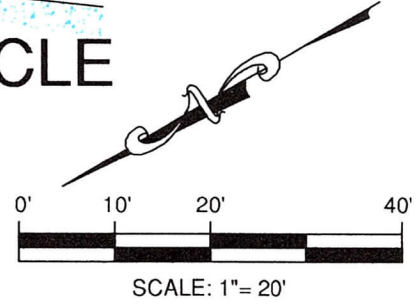
COUNTRY CROSSING CIRCLE

(50' R.O.W.)

LEGEND:

GM - GAS METER	ASPHALT = [Pattern]
EM - ELECTRIC METER	CONCRETE = [Pattern]
WIRE FENCE = [Symbol]	GRAVEL = [Pattern]
CHAIN LINK FENCE = [Symbol]	TILE = [Pattern]
WROUGHT IRON FENCE = [Symbol]	WOOD = [Pattern]
WOOD FENCE = [Symbol]	BRICK = [Pattern]
ELECTRIC LINE = [Symbol]	STONE = [Pattern]
RAILROAD (WOOD) TIE = [Symbol]	
IRS - IRON ROD SET	
IRF - IRON ROD FOUND	
CM - CONTROLLING MONUMENT	

NOTES:
BEARINGS ARE BASED ON THE RECORDED PLAT.
BUILDING LINES AND EASEMENTS ARE BASED ON THE PLAT UNLESS OTHERWISE NOTED.
THIS PROPERTY IS AFFECTED BY THE FOLLOWING:
(10K)-BLANKET EASEMENT, C.C.F. # 2010019737 & 2009008331, D.R.M.C.T.
(10I)-AGREEMENT, C.C.F. # 2009008835 & 2010048623, D.R.M.C.T.



LEGAL DESCRIPTION:
BEING LOT 71, BLOCK 1, OF FINAL PLAT OF MAGNOLIA RIDGE, SECTION IV, A SUBDIVISION IN MONTGOMERY COUNTY, TEXAS, ACCORDING TO THE MAP OR PLAT THEREOF RECORDED IN CABINET Z, SHEET 1611, OF THE MAP RECORDS OF MONTGOMERY COUNTY, TEXAS.

GF. NO.	ATCH-16C-ATCH14040872BM
BORROWER	GARRETT L. VERA & KINBERLY N. VERA
TECH	TAG
FIELD	TT

SURVEYOR'S CERTIFICATION:
THIS IS TO CERTIFY THAT ON THIS DATE A SURVEY WAS MADE ON THE GROUND, UNDER MY SUPERVISION. THAT THE SURVEY REFLECTS A TRUE AND CORRECT REPRESENTATION AS TO THE DIMENSIONS AND CALLS OF PROPERTY LINES; LOCATION AND TYPE OF IMPROVEMENTS.

FLOOD INFORMATION:
THE SUBJECT PROPERTY DOES NOT APPEAR TO LIE WITHIN A FLOOD HAZARD ZONE.

**T-47 RESIDENTIAL REAL PROPERTY AFFIDAVIT
(MAY BE MODIFIED AS APPROPRIATE FOR COMMERCIAL TRANSACTIONS)**

Date: _____

GF No. _____

Name of Affiant(s): GARRETT L. VERA, KIMBERLY N. VERA

Address of Affiant: 340 COUNTRY CROSSING CIRCLE, MAGNOLIA, TX 77354

Description of Property: _____

County MONTGOMERY, Texas

"Title Company" as used herein is the Title Insurance Company whose policy of title insurance is issued in reliance upon the statements contained herein.

Before me, the undersigned notary for the State of TEXAS, personally appeared Affiant(s) who after by me being sworn, stated:

1. We are the owners of the Property. (Or state other basis for knowledge by Affiant(s) of the Property, such as lease, management, neighbor, etc. For example, "Affiant is the manager of the Property for the record title owners."):

2. We are familiar with the property and the improvements located on the Property.

3. We are closing a transaction requiring title insurance and the proposed insured owner or lender has requested area and boundary coverage in the title insurance policy(ies) to be issued in this transaction. We understand that the Title Company may make exceptions to the coverage of the title insurance as Title Company may deem appropriate. We understand that the owner of the property, if the current transaction is a sale, may request a similar amendment to the area and boundary coverage in the Owner's Policy of Title Insurance upon payment of the promulgated premium.

4. To the best of our actual knowledge and belief, since _____ there have been no:

- a. construction projects such as new structures, additional buildings, rooms, garages, swimming pools or other permanent improvements or fixtures;
- b. changes in the location of boundary fences or boundary walls;
- c. construction projects on immediately adjoining property(ies) which encroach on the Property;
- d. conveyances, replattings, easement grants and/or easement dedications (such as a utility line) by any party affecting the Property.

EXCEPT for the following (If None, Insert "None" Below): _____


5. We understand that Title Company is relying on the truthfulness of the statements made in this affidavit to provide the area and boundary coverage and upon the evidence of the existing real property survey of the Property. This Affidavit is not made for the benefit of any other parties and this Affidavit does not constitute a warranty or guarantee of the location of improvements.

6. We understand that we have no liability to Title Company that will issue the policy(ies) should the information in this Affidavit be incorrect other than information that we personally know to be incorrect and which we do not disclose to the Title Company.

[Signature]

SWORN AND SUBSCRIBED this 8th day of JANUARY, 2021

[Signature]
Notary Public



(TXR-1907) 02-01-2010