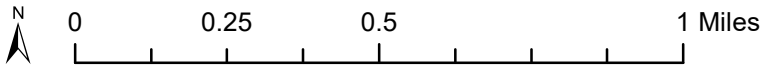


**Subject**

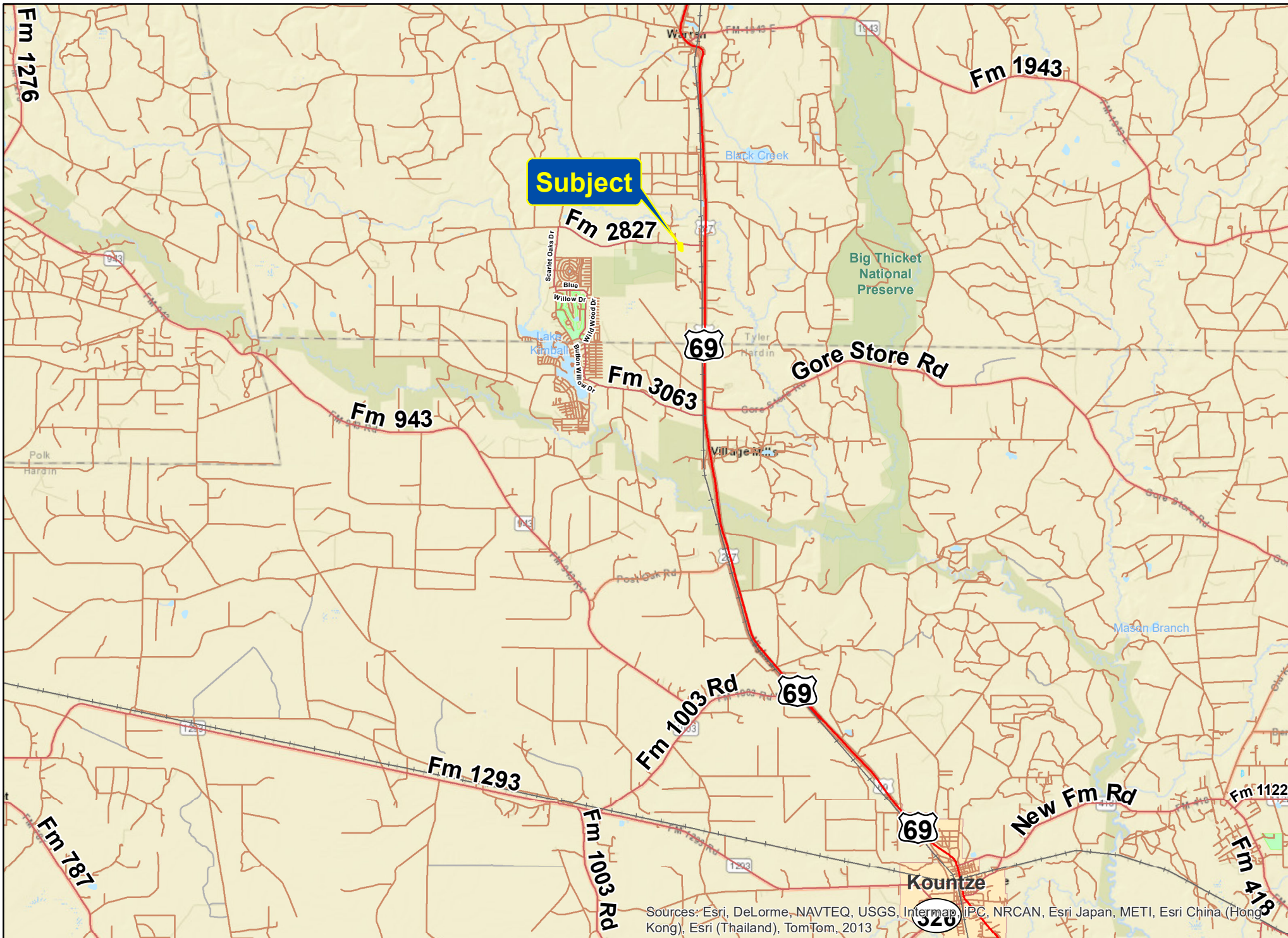
Pecan St  
Aspen St  
Buckeye St  
Chinquapin St

Sources: Esri, DeLorme, NAVTEQ, USGS, Intermap, IPC, NRCAN, Esri Japan, METI, Esri China (Hong Kong), Esri (Thailand), TomTom, 2013

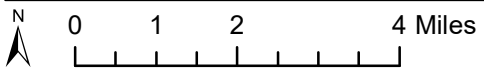


4.368 Ac | 450 FM 2827, Tyler Co., TX

For illustration purposes only.


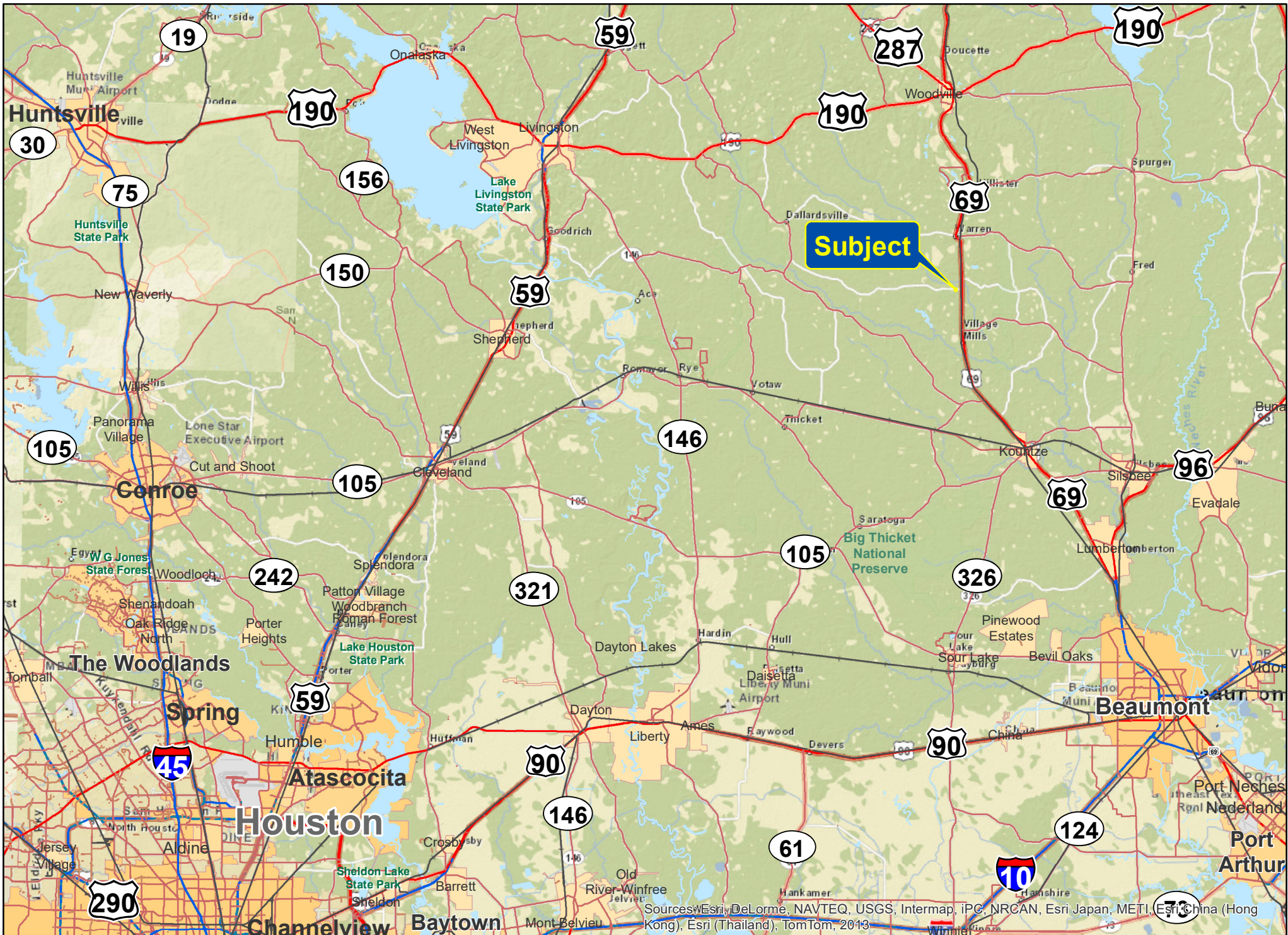


Sources: Esri, DeLorme, NAVTEQ, USGS, Intermap, iPC, NRCAN, Esri Japan, METI, Esri China (Hong Kong), Esri (Thailand), TomTom, 2013



4.368 Ac | 450 FM 2827, Tyler Co., TX

For illustration purposes only.



Sources: Esri, DeLorme, NAVTEQ, USGS, Intermap, iPC, NRCAN, Esri Japan, METI, Esri China (Hong Kong), Esri (Thailand), TomTom, 2013

4.368 Ac | 450 FM 2827, Tyler Co., TX

For illustration purposes only.