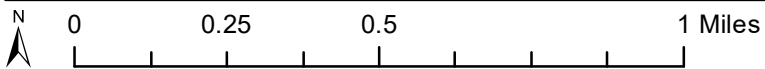
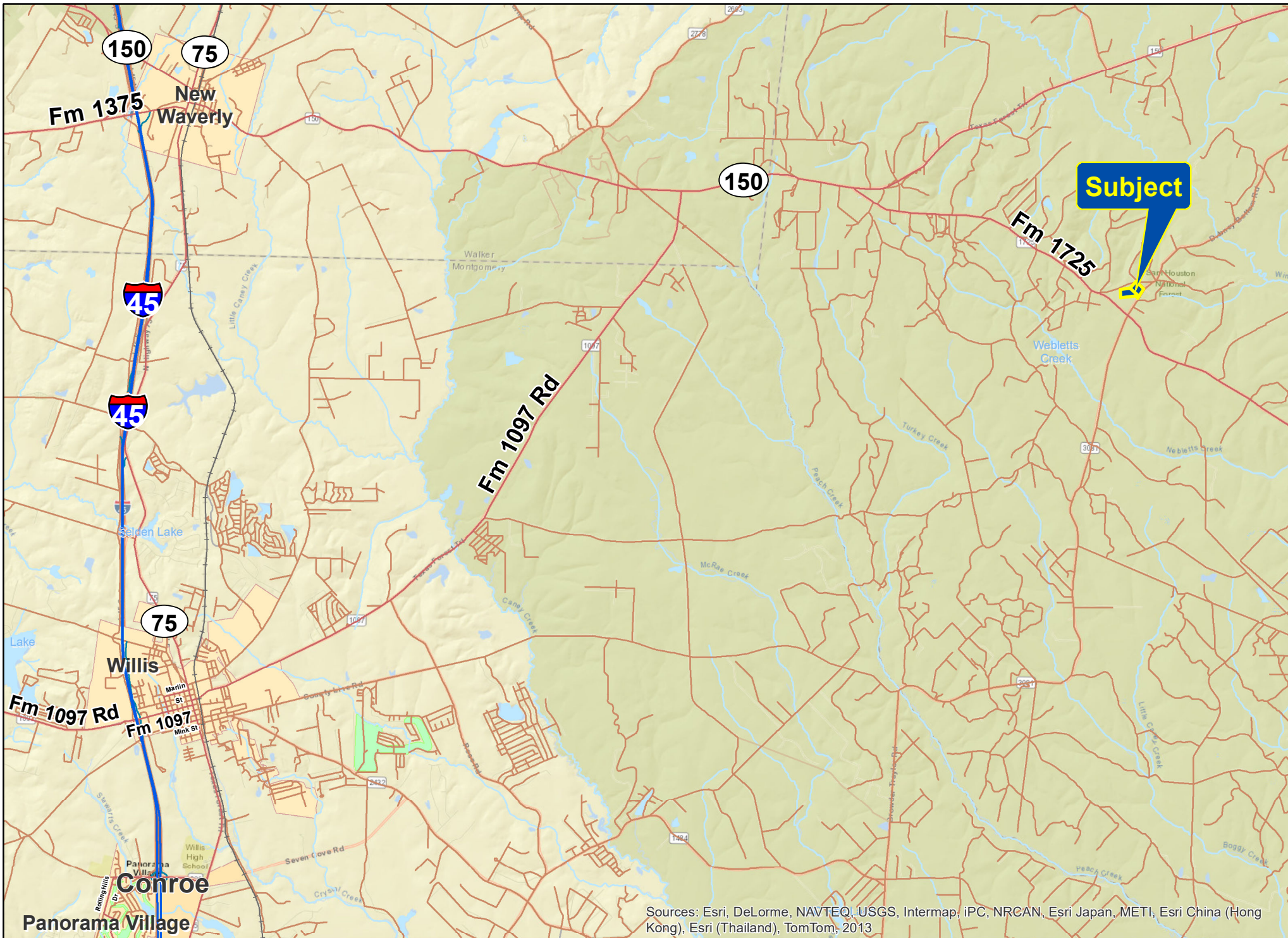


Sources: Esri, HERE, Garmin, USGS, Intermap, INCREMENT P, NRCan, Esri Japan, METI, Esri China (Hong Kong), Esri Korea, Esri (Thailand), NGCC, (c) OpenStreetMap contributors, and the GIS User Community



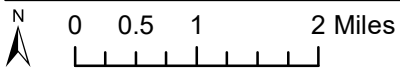
Dabney Bottom Rd | San Jacinto Co., TX

For illustration purposes only.



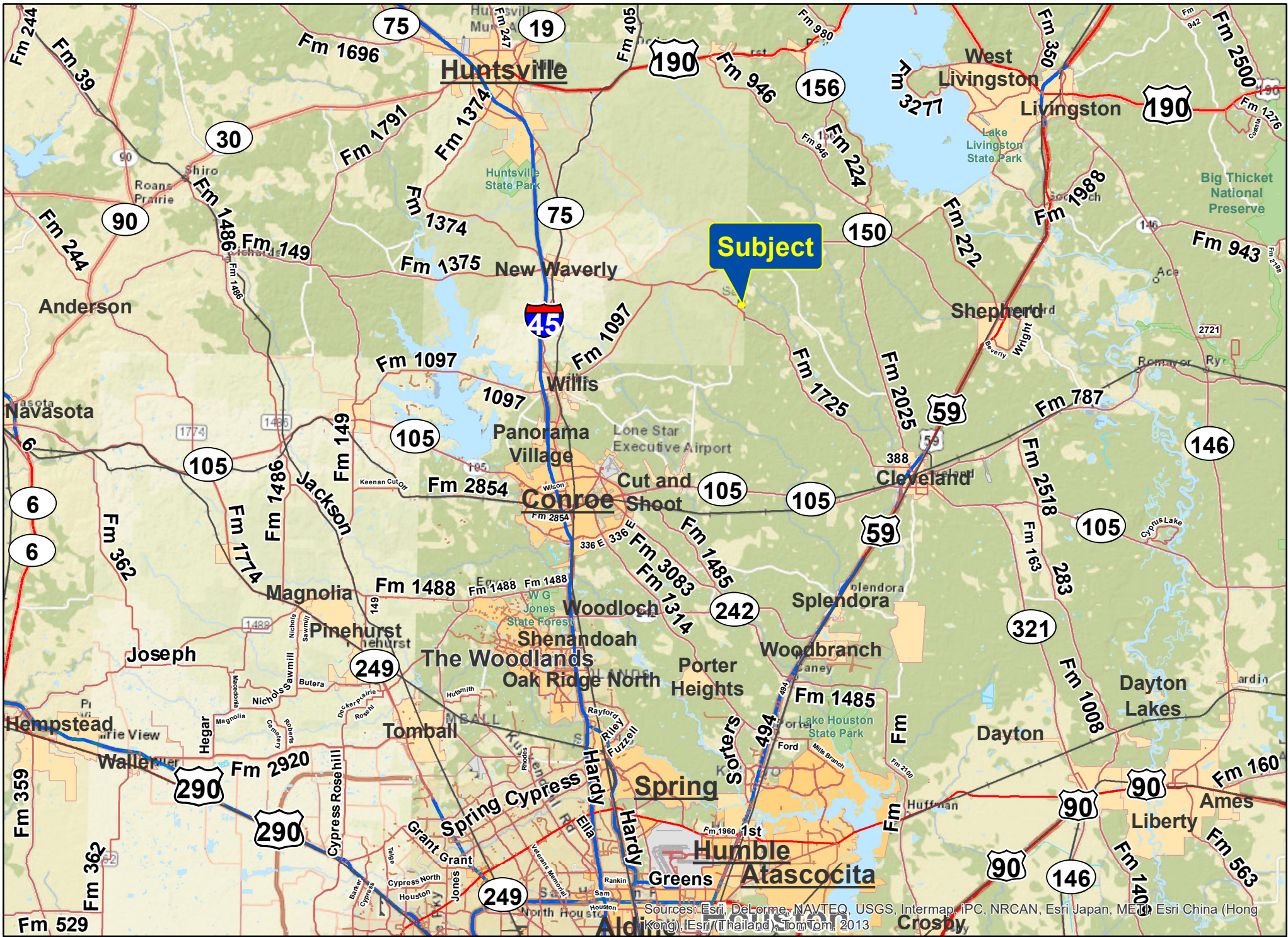
Subject

Sources: Esri, DeLorme, NAVTEQ, USGS, Intermap, iPC, NRCAN, Esri Japan, METI, Esri China (Hong Kong), Esri (Thailand), TomTom, 2013



Dabney Bottom Rd | San Jacinto Co., TX

For illustration purposes only.



Sources: Esri, DeLorme, NAVTEQ, USGS, Intermap, IPC, NRCAN, Esri Japan, MEI, Esri China (Hong Kong), Esri (Thailand), TomTom, 2013

Dabney Bottom Rd | San Jacinto Co., TX

For illustration purposes only.