




Liberty CAD Web Map



2/11/2021, 10:40:20 AM

-  Parcels
-  Abstracts

NOT A SURVEY
"MARKED LINES NOT ACCURATE"



GeoEye, Maxar, Microsoft, Esri Community Maps Contributors, Texas Parks

Liberty County Appraisal District, BIS Consulting - www.bisconsulting.com
Disclaimer: This product is for informational purposes only and has not been prepared for or be suitable for legal, engineering, or surveying purposes. It does not represent an on-the-ground survey and represents only the approximate relative location of boundaries.