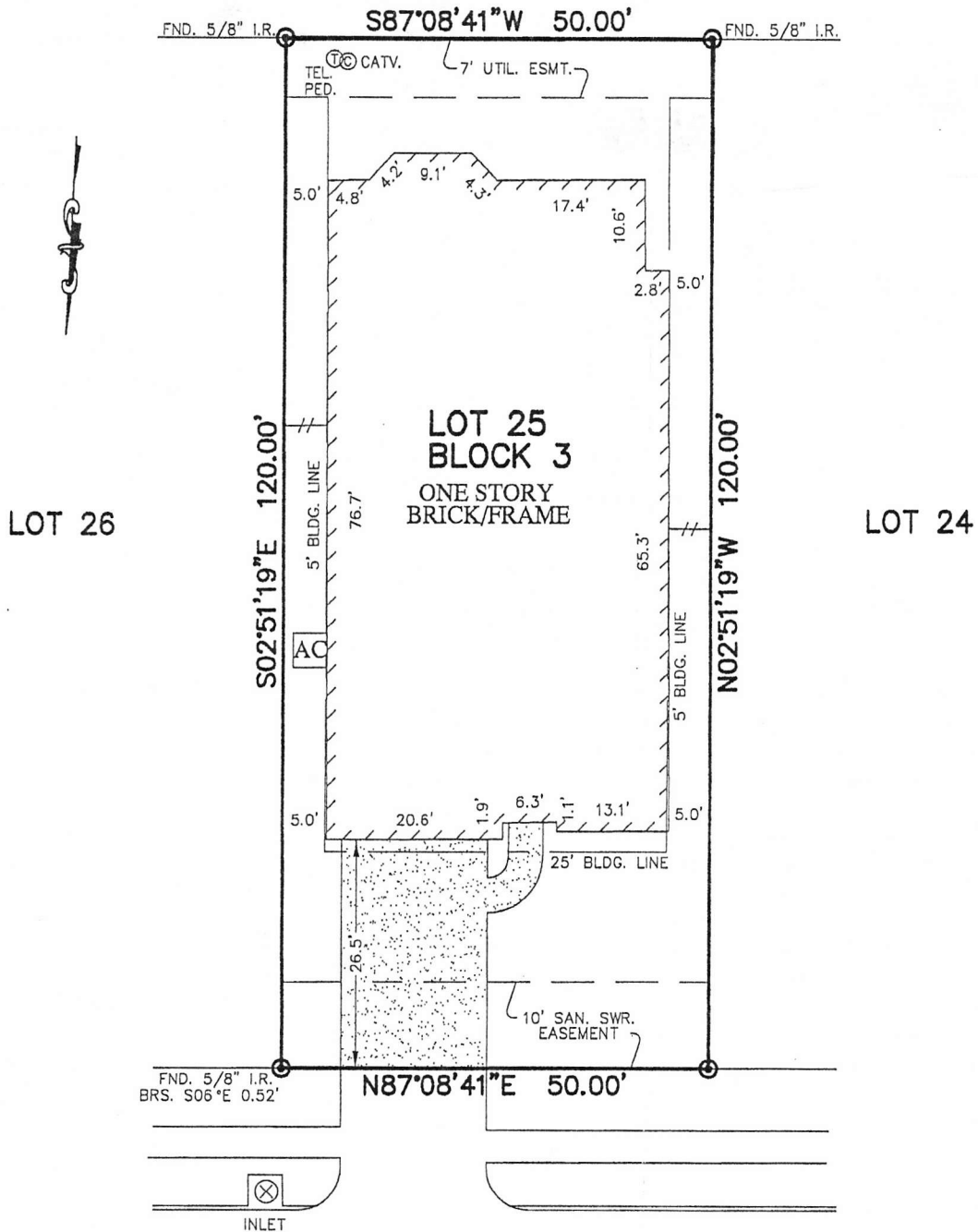


LOT 6



EMBER VILLAGE LANE  
(60' R.O.W.)

NOTES:

1. ALL BEARINGS SHOWN HEREON ARE BASED ON THE RECORDED PLAT.
2. SUBJECT TO APPLICABLE RESTRICTIVE COVENANTS LISTED IN ITEM No. 1, SCHEDULE "B" OF TITLE COMMITMENT ISSUED BY STEWART TITLE GUARANTY Co. UNDER G.F. No. 07161063.
3. AGREEMENT WITH CENTERPOINT ENERGY HOUSTON PER C.F. No. 20070564747.

FLOOD MAP:

THIS PROPERTY LIES IN ZONE "X" AS DEPICTED ON COMMUNITY PANEL No. 48201C 0240 L, DATED: 06-18-07

"THIS INFORMATION IS BASED ON GRAPHIC PLOTTING ONLY. WE DO NOT ASSUME RESPONSIBILITY FOR EXACT DETERMINATION"

PLAT OF SURVEY  
SCALE: 1" = 20'

© 2013, ALLPOINTS SERVICES, CORP., All Rights Reserved. This original work is protected under copyrights laws, Title 17 U.S. Code Sections 101 & 102. All violators will be prosecuted to the extent of the law. This survey is being provided solely for the use of the recipients and no license has been created, express or implied, to copy the survey except as is necessary in conjunction with the original transaction.

FOR: LYNN A. PIPKIN  
SUSAN A. PIPKIN  
ADDRESS: 12607 EMBER  
VILLAGE LANE  
ALLPOINTS JOB #: MH60502 RM  
G.F.: 07161063



**ALLPOINTS  
SERVICES CORP**  
PHONE: 713-468-7707  
FAX: 713-827-1861

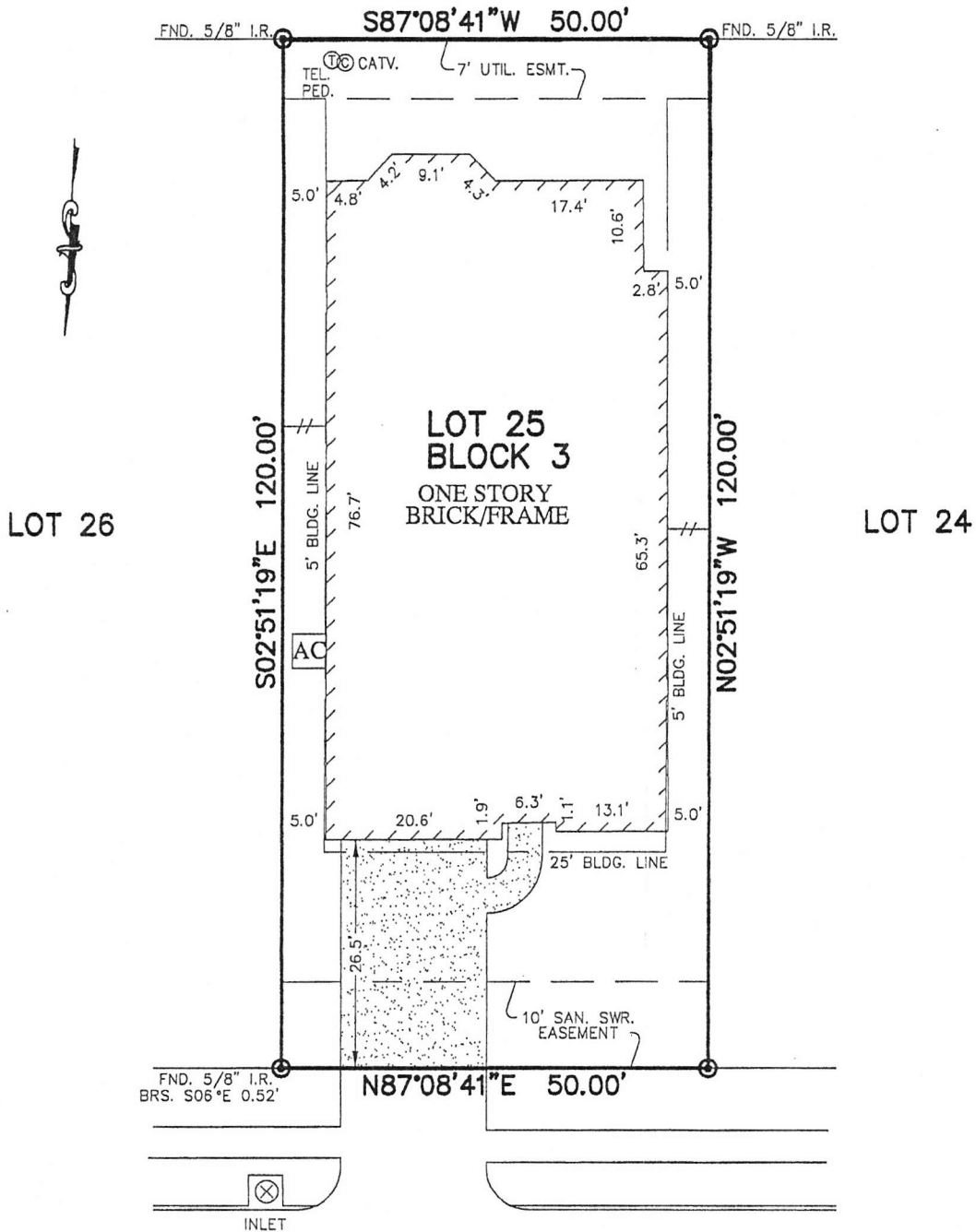
LOT 25, BLOCK 3,  
VILLAGES OF NORTHPOINTE, SECTION 10,  
FILM CODE No. 615068, MAP RECORDS,  
HARRIS COUNTY, TEXAS.

I HEREBY CERTIFY THAT THIS PLAT REPRESENTS THE RESULTS OF A SURVEY MADE ON THE GROUND, ON THE 2nd DAY OF OCT., 2013.

*Steven P. Brister*



LOT 6



EMBER VILLAGE LANE  
(60' R.O.W.)

NOTES:

- ALL BEARINGS SHOWN HEREON ARE BASED ON THE RECORDED PLAT.
- SUBJECT TO APPLICABLE RESTRICTIVE COVENANTS LISTED IN ITEM No. 1, SCHEDULE "B" OF TITLE COMMITMENT ISSUED BY STEWART TITLE GUARANTY Co. UNDER G.F. No. 07161063.
- AGREEMENT WITH CENTERPOINT ENERGY HOUSTON PER C.F. No. 20070564747.

FLOOD MAP:


THIS PROPERTY LIES IN ZONE "X"  
AS DEPICTED ON COMMUNITY PANEL  
No. 48201C 0240 L, DATED: 06-18-07

PLAT OF SURVEY  
SCALE: 1" = 20'

"THIS INFORMATION IS BASED ON GRAPHIC PLOTTING ONLY.  
WE DO NOT ASSUME RESPONSIBILITY FOR EXACT  
DETERMINATION"

© 2013, ALLPOINTS SERVICES, CORP., All Rights Reserved. This original work is protected under copyrights laws, Title 17 U.S. Code Sections 101 & 102. All violators will be prosecuted to the extent of the law. This survey is being provided solely for the use of the recipients and no license has been created, express or implied, to copy the survey except as is necessary in conjunction with the original transaction.

FOR: LYNN A. PIPKIN  
SUSAN A. PIPKIN  
ADDRESS: 12607 EMBER  
VILLAGE LANE  
ALLPOINTS JOB #: MH60502 RM  
G.F.: 07161063



**ALLPOINTS  
SERVICES CORP**  
PHONE: 713-468-7707  
FAX: 713-827-1861

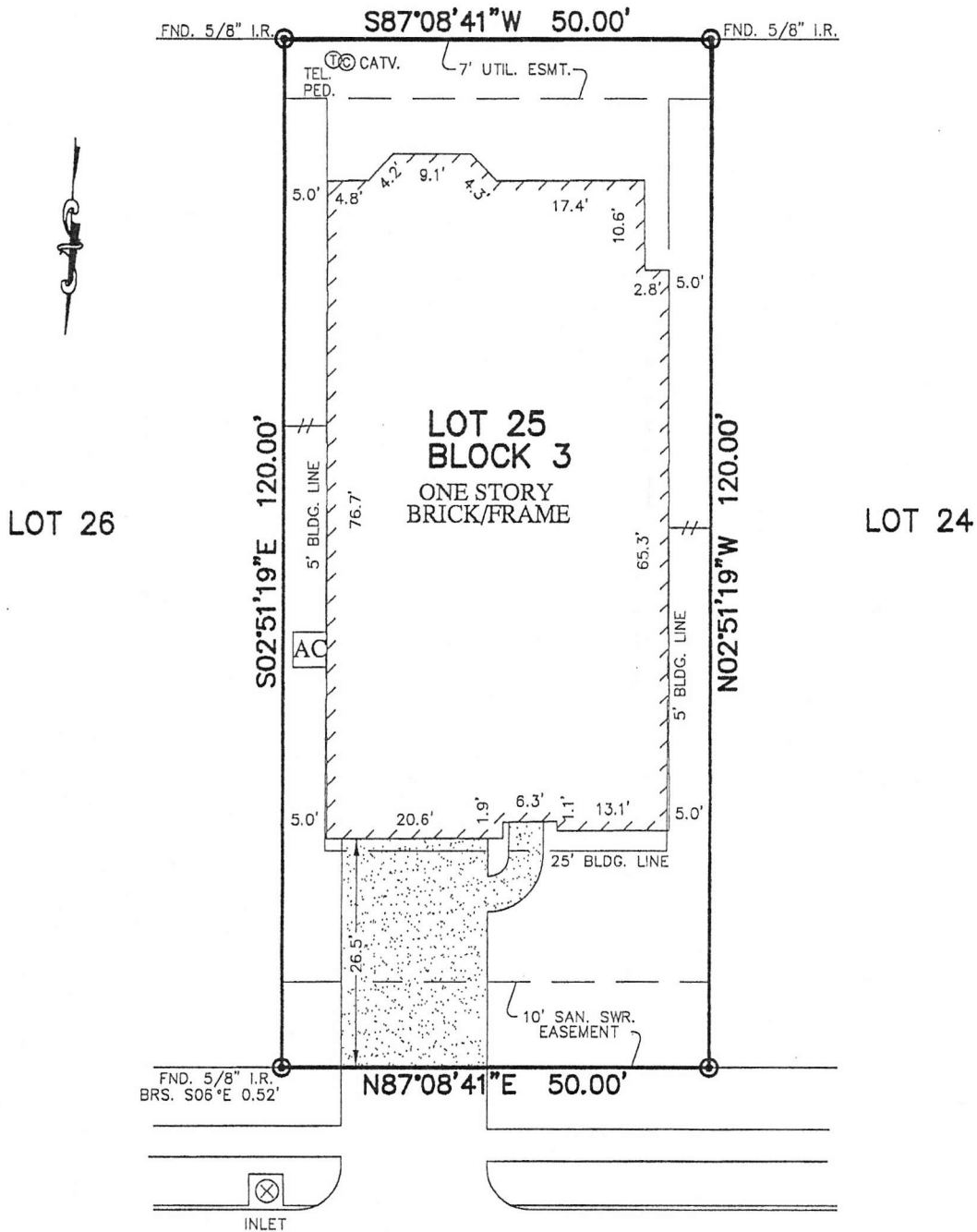
LOT 25, BLOCK 3,  
VILLAGES OF NORTHPOINTE, SECTION 10,  
FILM CODE No. 615068, MAP RECORDS,  
HARRIS COUNTY, TEXAS.

I HEREBY CERTIFY THAT THIS PLAT REPRESENTS THE  
RESULTS OF A SURVEY MADE ON THE GROUND, ON THE 2nd  
DAY OF OCT., 2013.

*Steven P. Brister*



LOT 6



EMBER VILLAGE LANE  
(60' R.O.W.)

NOTES:

1. ALL BEARINGS SHOWN HEREON ARE BASED ON THE RECORDED PLAT.
2. SUBJECT TO APPLICABLE RESTRICTIVE COVENANTS LISTED IN ITEM No. 1, SCHEDULE "B" OF TITLE COMMITMENT ISSUED BY STEWART TITLE GUARANTY Co. UNDER G.F. No. 07161063.
3. AGREEMENT WITH CENTERPOINT ENERGY HOUSTON PER C.F. No. 20070564747.

PLAT OF SURVEY  
SCALE: 1" = 20'

FLOOD MAP:

THIS PROPERTY LIES IN ZONE "X" AS DEPICTED ON COMMUNITY PANEL No. 48201C 0240 L, DATED: 06-18-07

"THIS INFORMATION IS BASED ON GRAPHIC PLOTTING ONLY. WE DO NOT ASSUME RESPONSIBILITY FOR EXACT DETERMINATION"

© 2013, ALLPOINTS SERVICES, CORP., All Rights Reserved. This original work is protected under copyrights laws, Title 17 U.S. Code Sections 101 & 102. All violators will be prosecuted to the extent of the law. This survey is being provided solely for the use of the recipients and no license has been created, express or implied, to copy the survey except as is necessary in conjunction with the original transaction.

FOR: LYNN A. PIPKIN  
SUSAN A. PIPKIN  
ADDRESS: 12607 EMBER  
VILLAGE LANE  
ALLPOINTS JOB #: MH60502 RM  
G.F.: 07161063

LOT 25, BLOCK 3,  
VILLAGES OF NORTHPOINTE, SECTION 10,  
FILM CODE No. 615068, MAP RECORDS,  
HARRIS COUNTY, TEXAS.



I HEREBY CERTIFY THAT THIS PLAT REPRESENTS THE RESULTS OF A SURVEY MADE ON THE GROUND, ON THE 2nd DAY OF OCT., 2013.

*Steven P. Brister*

