

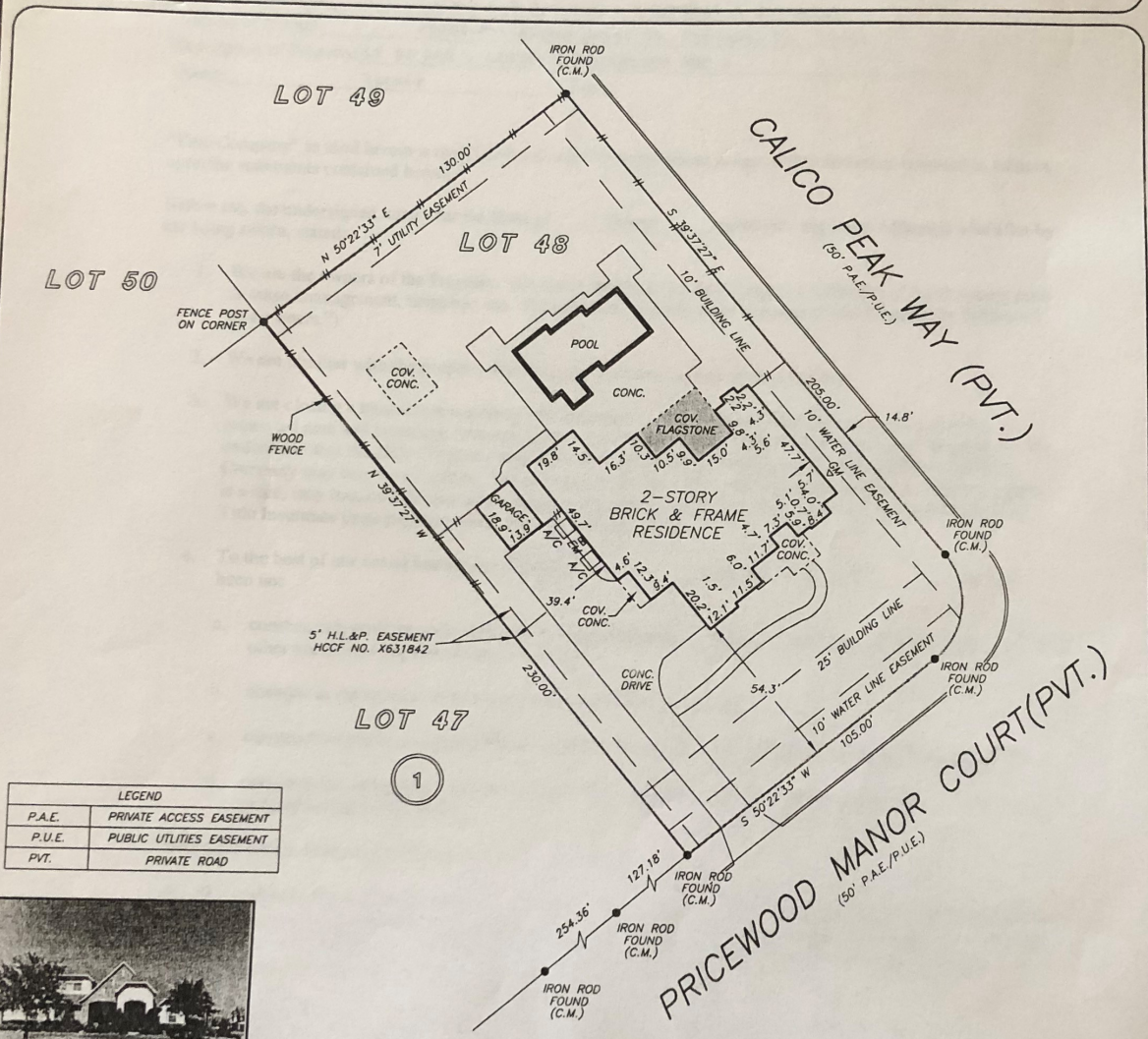
GF NO. 09-2121732 FIDELITY NATIONAL TITLE
 ADDRESS: 20902 PRICEWOOD MANOR COURT
 CYPRESS, TEXAS 77433
 BORROWER: DONALD SPARACINO AND
 CYNTHIA SPARACINO

SCALE: 1" = 50'

LOT 48, BLOCK 1 LAKES OF FAIRHAVEN, SECTION 1

ACCORDING TO THE MAP OR PLAT THEREOF RECORDED
 IN FILM CODE NO. 553034 OF THE MAP RECORDS
 OF HARRIS COUNTY, TEXAS

Cynthia Sparacino Pricewood



LEGEND	
P.A.E.	PRIVATE ACCESS EASEMENT
P.U.E.	PUBLIC UTILITIES EASEMENT
PVT.	PRIVATE ROAD




NOTE: AGREEMENT BY AND BETWEEN DEVELOPER AND H. L. & P. FOR INSTALLATION OF OVERHEAD/UNDERGROUND ELECTRICAL DISTRIBUTION SYSTEM CF NO. X659344.

THIS PROPERTY DOES NOT LIE WITHIN THE 100 YEAR FLOOD PLAIN AS PER FIRM PANEL NO. 48201C 0215 L MAP REVISION: 06/18/07 ZONE X BASED ONLY ON VISUAL EXAMINATION OF MAPS. INACCURACIES OF FEMA MAPS PREVENT EXACT DETERMINATION WITHOUT DETAILED FIELD STUDY

A SUBSURFACE INVESTIGATION WAS BEYOND THE SCOPE OF THIS SURVEY

I HEREBY CERTIFY THAT THIS SURVEY WAS MADE ON THE GROUND, THAT THIS PLAT CORRECTLY REPRESENTS THE FACTS FOUND AT THE TIME OF SURVEY AND THAT THERE ARE NO ENCROACHMENTS APPARENT ON THE GROUND, EXCEPT AS SHOWN HEREON. THIS SURVEY IS CERTIFIED FOR THIS TRANSACTION ONLY AND ABSTRACTING PROVIDED IN THE ABOVE REFERENCED TITLE COMMITMENT WAS RELIED UPON IN PREPARATION OF THIS SURVEY.

ALLEN D. HUGHES
 PROFESSIONAL LAND SURVEYOR
 NO. 3891
 JOB NO. 09-11625
 OCTOBER 19, 2009



RECORD BEARING: FILM CODE NO. 553034 MRHCT

DRAWN BY: JB

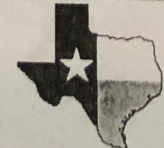


Donald Sparacino

Fidelity National Title

BETH HOSKER
 713-966-4050

Cynthia Sparacino



PRECISION SURVEYORS, INC.

1-800-LANDSURVEY 281-496-1586
 1-800-526-3787 FAX 281-496-1867
 14925 MEMORIAL DRIVE SUITE B100 HOUSTON, TEXAS 77079