
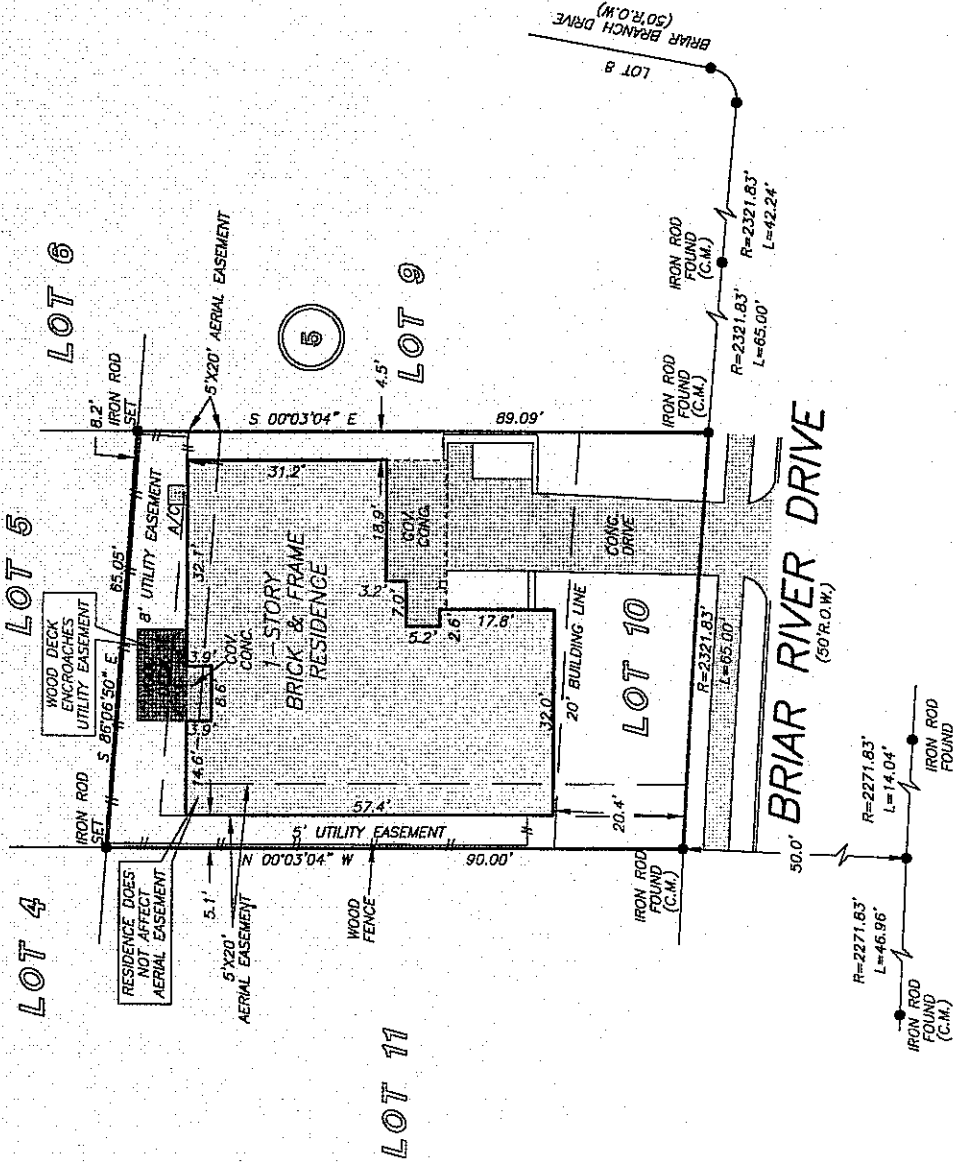


CF NO. 101400752 OLD DOMINION TITLE  
 ADDRESS: 10310 BRIAR RIVER DRIVE  
 HOUSTON, TEXAS 77042  
 BORROWER: MATTHEW TURNER AND  
 JAMIE TURNER

SCALE: 1" = 30'

# LOT 10, BLOCK 5 THE CORRECTED PLAT OF BRIAR COURT

ACCORDING TO THE MAP OR PLAT THEREOF RECORDED  
 IN VOLUME 257, PAGE 111 OF THE MAP RECORDS  
 OF HARRIS COUNTY, TEXAS



NOTE: AGREEMENT BY AND BETWEEN DEVELOPER AND H. L. & P.  
 FOR INSTALLATION OF UNDERGROUND ELECTRICAL  
 DISTRIBUTION SYSTEM CF NO. F5569605.

THIS PROPERTY DOES NOT LIE WITHIN THE  
 100 YEAR FLOOD PLAIN AS PER FIRM  
 PANEL NO. 48201C 0835 K  
 MAP REVISION: 4/20/2000  
 BASED ONLY ON VISUAL EXAMINATION OF MAPS.  
 INACCURACIES OF FEMA MAPS PREVENT EXACT  
 DETERMINATION WITHOUT DETAILED FIELD STUDY



A SUBSURFACE INVESTIGATION  
 WAS BEYOND THE SCOPE OF THIS SURVEY

RECORD BEARING: VOL. 257, PG. 111 H.C.M.R.

DRAWN BY: TN/JB

I HEREBY CERTIFY THAT THIS SURVEY WAS MADE  
 ON THE GROUND, THAT THIS PLAT CORRECTLY  
 REPRESENTS THE FACTS FOUND AT THE  
 TIME OF SURVEY AND THAT THERE ARE NO  
 ENCROACHMENTS APPARENT ON THE GROUND,  
 EXCEPT AS SHOWN HEREON. THIS SURVEY IS  
 CERTIFIED FOR THIS TRANSACTION ONLY AND  
 ABSTRACTING PROVIDED IN THE ABOVE  
 REFERENCED TITLE COMMITMENT WAS RELIED  
 UPON IN PREPARATION OF THIS SURVEY.

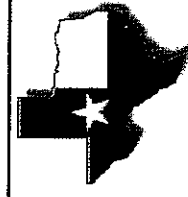
ALLEN D. HUGHES  
 PROFESSIONAL LAND SURVEYOR  
 NO. 3891  
 JOB NO. 07-04086  
 APRIL 10, 2007



**COLUMBIA BANCORP**  
 UNITED REALTORS®  
 JAMES SINDELLAR  
 713-220-6453



**OLD DOMINION**  
 TITLE  
 NANCY BAKER-BATES  
 713-334-3100



## PRECISION SURVEYORS, INC.

1-800-LANDSURVEY 281-496-1586  
 1-800-526-3787 FAX 281-496-1867  
 14825 MEMORIAL DRIVE SUITE B100 HOUSTON, TEXAS 77079