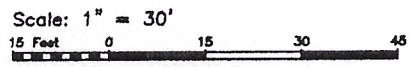


- NOTES:
- NO RECORDS SEARCH CONTRACTED. CLIENT PROVIDED AND ACCEPTS RESPONSIBILITY FOR RECORD EASEMENTS, RESTRICTIONS, ROADWAYS, RIGHTS-OF-WAY, ETC. AS PER TITLE COMPANY ONLY
 - Restrictions as per recorded plat unless otherwise noted
 - True ground distances shown
 - Bearings assumed as platted
 - Vol 681, Pg 659, OCCGC
 - :10' front building line
 - Survey monuments reconciled w/previous surveys



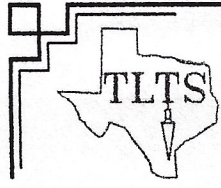
LAND TITLE SURVEY OF A TRACT OF LAND being Lot 3, in Block 18, of HOLLYWOOD HEIGHTS, a subdivision in Galveston County, Texas, according to the map or plat thereof recorded in Volume 238, Page 74 and transferred to Plat Record 4, Map No. 48A, both of the Map Records of Galveston County, Texas.

Subject property: 2112 Victory Avenue
 Galveston County, Texas
 To James D. Yarbrough, Jr. and
 South-Land Title Co., GF #GV1531917;

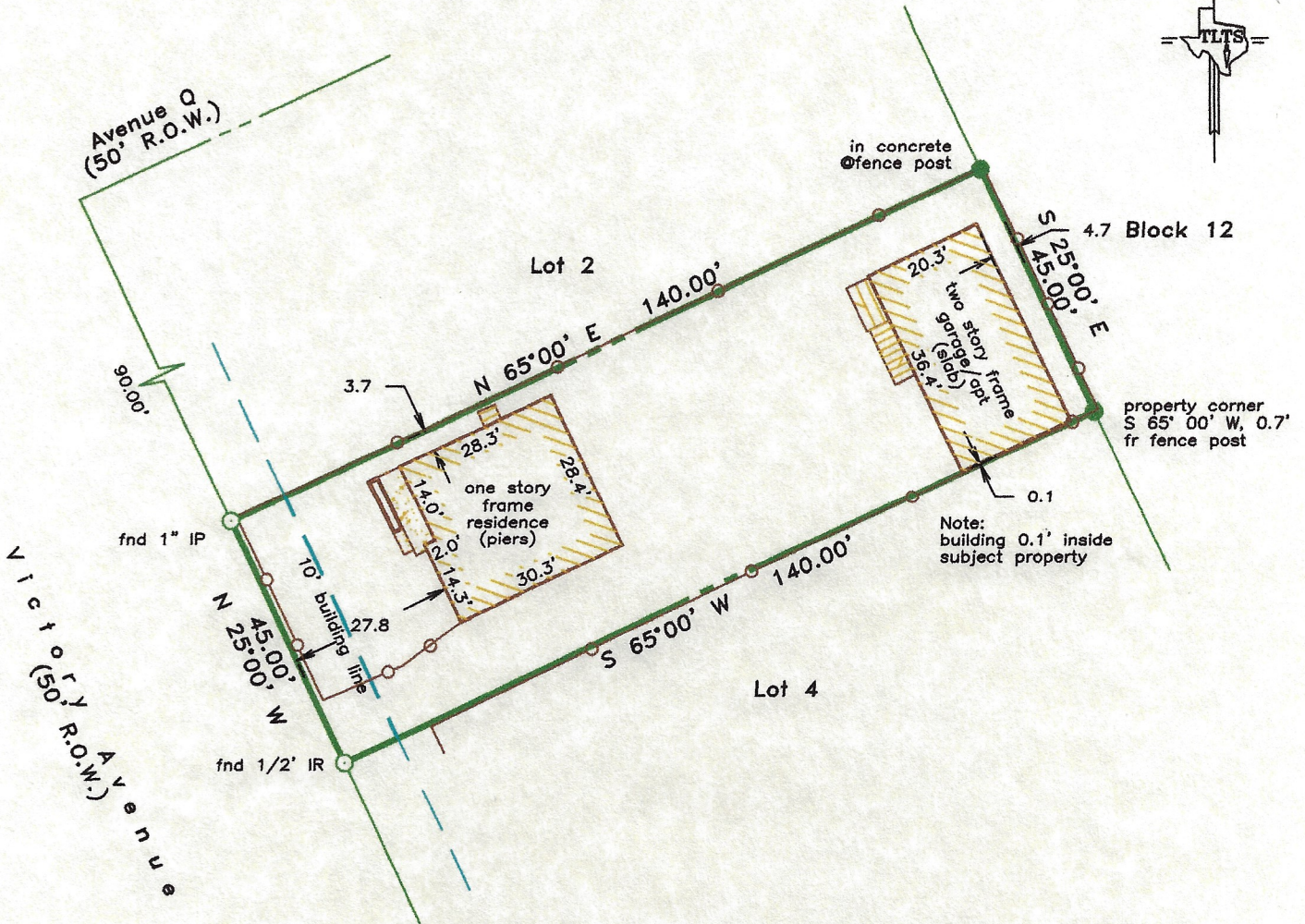
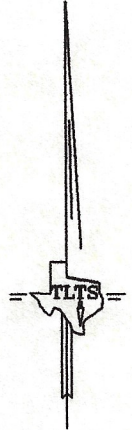
I hereby certify that this survey was made on the ground under my direct supervision and that this plat correctly represents the facts found at the time of the survey.




Laurence C. Wall
 RPLS #4814
 January 28, 2015



TLTS, Inc.
 TEXAS LAND TITLE SURVEYORS
 1801 Moody Avenue
 Galveston, TX 77550-8015
 (409) 785-8883
 tltsinc@gmail.com



- NOTES:
- NO RECORDS SEARCH CONTRACTED. CLIENT PROVIDED AND ACCEPTS RESPONSIBILITY FOR RECORD EASEMENTS, RESTRICTIONS, ROADWAYS, RIGHTS-OF-WAY, ETC. AS PER TITLE COMPANY ONLY
 - Restrictions as per recorded plat unless otherwise noted
 - True ground distances shown
 - Bearings assumed as platted
 - Vol 681, Pg 659, OCCGC
 - :10' front building line
 - Survey monuments reconciled w/previous surveys




LAND TITLE SURVEY OF A TRACT OF LAND being Lot 3, in Block 18, of HOLLYWOOD HEIGHTS, a subdivision in Galveston County, Texas, according to the map or plat thereof recorded in Volume 238, Page 74 and transferred to Plat Record 4, Map No. 48A, both of the Map Records of Galveston County, Texas.

Subject property: 2112 Victory Avenue
 Galveston County, Texas
 To James D. Yarbrough, Jr. and
 South-Land Title Co., GF #GV1531917;

I hereby certify that this survey was made on the ground under my direct supervision and that this plat correctly represents the facts found at the time of the survey.

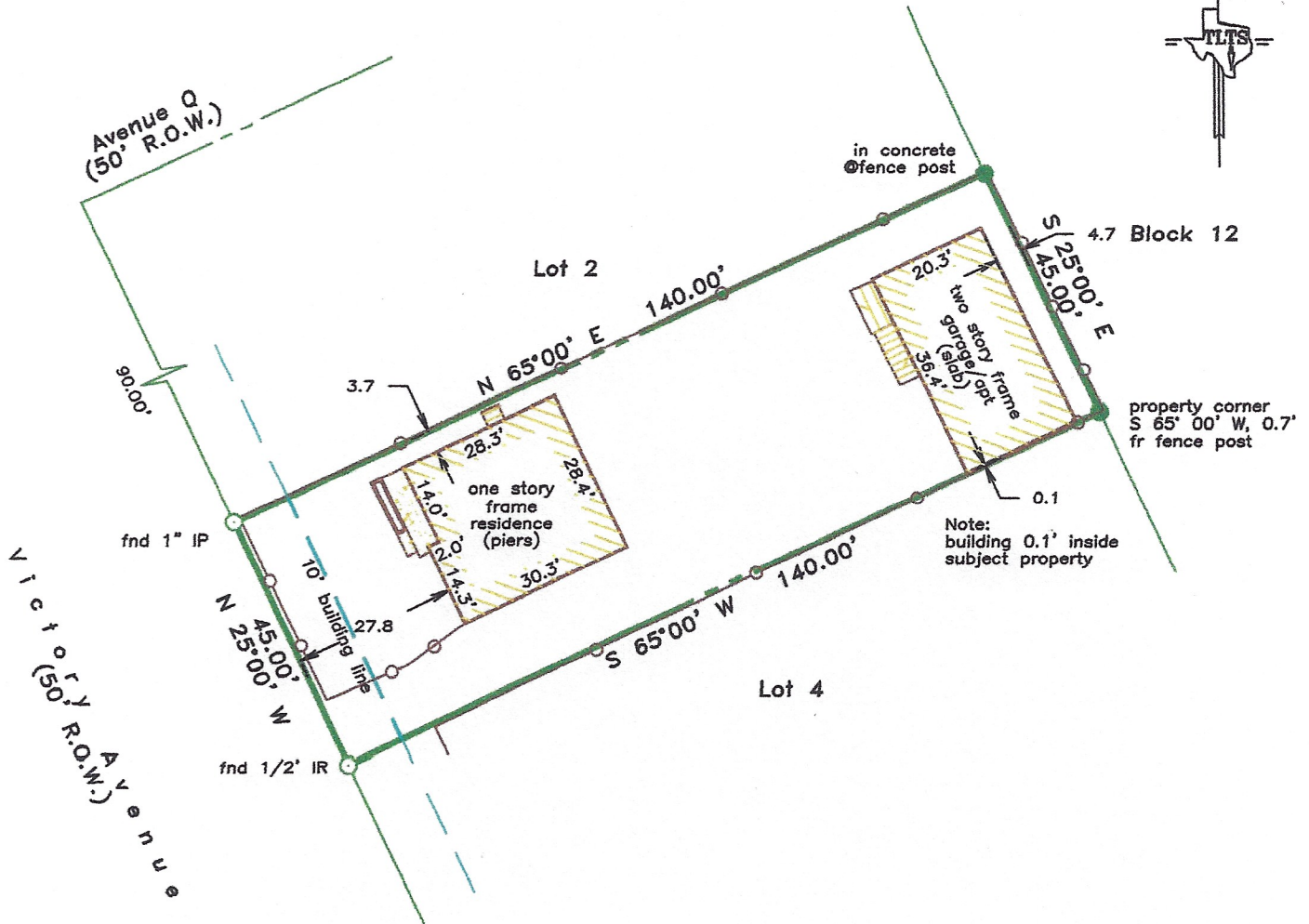
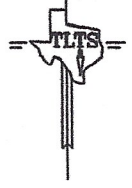


Laurence C. Wall
 RPLS #4814
 January 28, 2015




TLTS, Inc.
 TEXAS LAND TITLE SURVEYORS
 1801 Moody Avenue
 Galveston, TX 77550-8015
 (409) 765-8883
 tltsinc@gmail.com

NATIONAL FLOOD INSURANCE PROGRAM
 FIRM Zone AE
 Panel 0024-E
 Community #485469
 December 6, 2002



- NOTES:
- NO RECORDS SEARCH CONTRACTED. CLIENT PROVIDED AND ACCEPTS RESPONSIBILITY FOR RECORD EASEMENTS, RESTRICTIONS, ROADWAYS, RIGHTS-OF-WAY, ETC. AS PER TITLE COMPANY ONLY
 - Restrictions as per recorded plat unless otherwise noted
 - True ground distances shown
 - Bearings assumed as plotted
 - Vol 681, Pg 659, OCCGC
 - 10' front building line
 - Survey monuments reconciled w/previous surveys




LAND TITLE SURVEY OF A TRACT OF LAND being Lot 3, in Block 18, of HOLLYWOOD HEIGHTS, a subdivision in Galveston County, Texas, according to the map or plat thereof recorded in Volume 238, Page 74 and transferred to Plat Record 4, Map No. 48A, both of the Map Records of Galveston County, Texas.

Subject property: 2112 Victory Avenue
 Galveston County, Texas
 To James D. Yarbrough, Jr. and
 South-Land Title Co., GF #GV1531917;

I hereby certify that this survey was made on the ground under my direct supervision and that this plat correctly represents the facts found at the time of the survey.

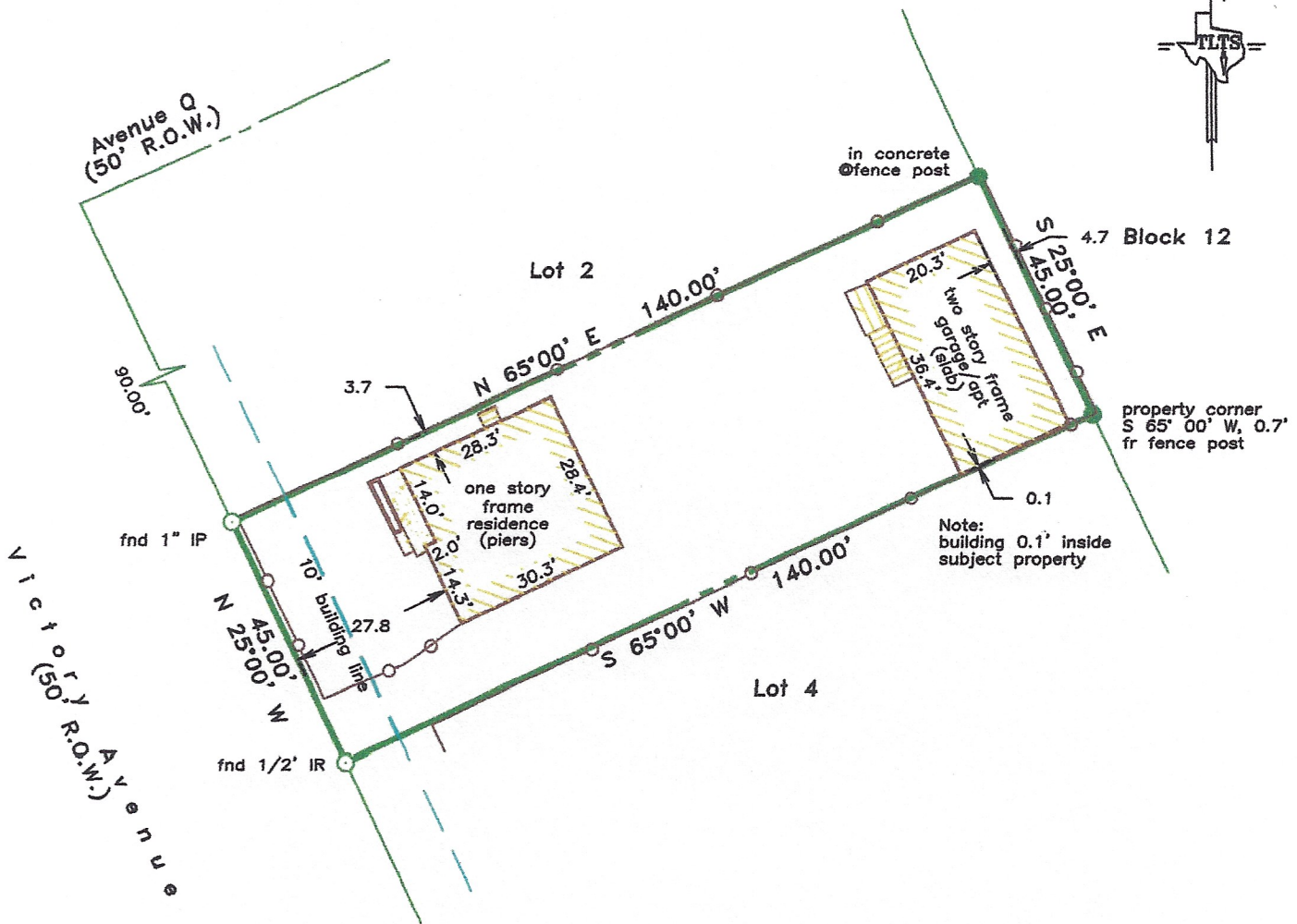


Laurence C. Wall
 RPLS #4814
 January 28, 2015




TLTS, Inc.
 TEXAS LAND TITLE SURVEYORS
 1801 Moody Avenue
 Galveston, TX 77550-8015
 (409) 765-8883
 tltsinc@gmail.com

NATIONAL FLOOD INSURANCE PROGRAM
 FIRM Zone AE
 Panel 0024-E
 Community #485469
 December 6, 2002



- NOTES:
- NO RECORDS SEARCH CONTRACTED. CLIENT PROVIDED AND ACCEPTS RESPONSIBILITY FOR RECORD EASEMENTS, RESTRICTIONS, ROADWAYS, RIGHTS-OF-WAY, ETC. AS PER TITLE COMPANY ONLY
 - Restrictions as per recorded plat unless otherwise noted
 - True ground distances shown
 - Bearings assumed as plotted
 - Vol 681, Pg 659, OCCGC
 - :10' front building line
 - Survey monuments reconciled w/previous surveys




LAND TITLE SURVEY OF A TRACT OF LAND being Lot 3, in Block 18, of HOLLYWOOD HEIGHTS, a subdivision in Galveston County, Texas, according to the map or plat thereof recorded in Volume 238, Page 74 and transferred to Plat Record 4, Map No. 48A, both of the Map Records of Galveston County, Texas.

Subject property: 2112 Victory Avenue
 Galveston County, Texas
 To James D. Yarbrough, Jr. and
 South-Land Title Co., GF #GV1531917;

I hereby certify that this survey was made on the ground under my direct supervision and that this plat correctly represents the facts found at the time of the survey.

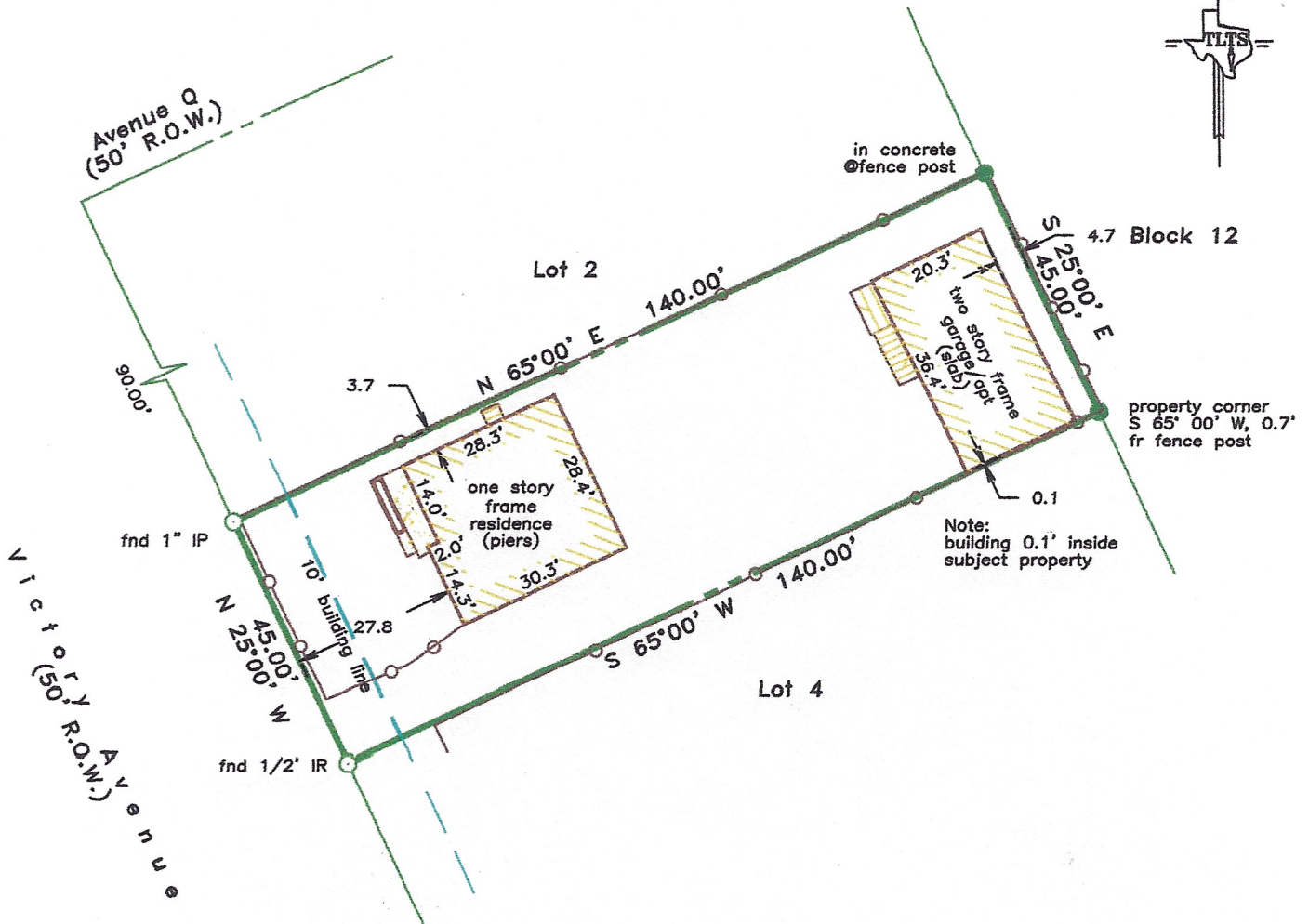


Laurence C. Wall
 RPLS #4814
 January 28, 2015




TLTS, Inc.
 TEXAS LAND TITLE SURVEYORS
 1801 Moody Avenue
 Galveston, TX 77550-8015
 (409) 765-8883
 tltsinc@gmail.com

NATIONAL FLOOD INSURANCE PROGRAM
 FIRM Zone AE
 Panel 0024-E
 Community #485469
 December 6, 2002



- NOTES:
- NO RECORDS SEARCH CONTRACTED. CLIENT PROVIDED AND ACCEPTS RESPONSIBILITY FOR RECORD EASEMENTS, RESTRICTIONS, ROADWAYS, RIGHTS-OF-WAY, ETC. AS PER TITLE COMPANY ONLY
 - Restrictions as per recorded plat unless otherwise noted
 - True ground distances shown
 - Bearings assumed as plotted
 - Vol 681, Pg 659, OCCGC
 - :10' front building line
 - Survey monuments reconciled w/previous surveys




LAND TITLE SURVEY OF A TRACT OF LAND being Lot 3, in Block 18, of HOLLYWOOD HEIGHTS, a subdivision in Galveston County, Texas, according to the map or plat thereof recorded in Volume 238, Page 74 and transferred to Plat Record 4, Map No. 48A, both of the Map Records of Galveston County, Texas.

Subject property: 2112 Victory Avenue Galveston County, Texas
 To James D. Yarbrough, Jr. and South-Land Title Co., GF #GV1531917;
 I hereby certify that this survey was made on the ground under my direct supervision and that this plat correctly represents the facts found at the time of the survey.



Laurence C. Wall
 RPLS #4814
 January 28, 2015



TLTS, Inc.
 TEXAS LAND TITLE SURVEYORS
 1801 Moody Avenue
 Galveston, TX 77550-8015
 (409) 765-8883
 tltsinc@gmail.com