



Liberty CAD Web Map

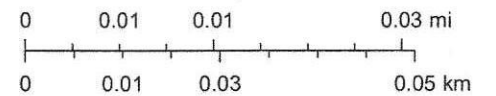


3/18/2021, 2:44:08 PM

-  Parcels
-  Abstracts

**FRONTAGE
CR-133**

1:1,128



GeoEye, Maxar, Microsoft, Esri Community Maps Contributors, Texas Parks

Liberty County Appraisal District, BIS Consulting - www.bisconsulting.com

Disclaimer: This product is for informational purposes only and has not been prepared for or be suitable for legal, engineering, or surveying purposes. It does not represent an on-the-ground survey and represents only the approximate relative location of boundaries.