

National Flood Hazard Layer FIRMMette



























95°26'11"W 33°26'34"N





Basemap: USGS National Map: Orthoimagery: Data refreshed October, 2020

Legend

SEE FIS REPORT FOR DETAILED LEGEND AND INDEX MAP FOR FIRM PANEL LAYOUT

SPECIAL FLOOD HAZARD AREAS	 Without Base Flood Elevation (BFE) <i>Zone A, V, A99</i>  With BFE or Depth <i>Zone AE, AO, AH, VE, AR</i>  Regulatory Floodway
OTHER AREAS OF FLOOD HAZARD	 0.2% Annual Chance Flood Hazard, Areas of 1% annual chance flood with average depth less than one foot or with drainage areas of less than one square mile <i>Zone X</i>  Future Conditions 1% Annual Chance Flood Hazard <i>Zone X</i>  Area with Reduced Flood Risk due to Levee. See Notes. <i>Zone X</i>  Area with Flood Risk due to Levee <i>Zone D</i>
OTHER AREAS	 NO SCREEN Area of Minimal Flood Hazard <i>Zone X</i>  Effective LOMRs  Area of Undetermined Flood Hazard <i>Zone D</i>
GENERAL STRUCTURES	 Channel, Culvert, or Storm Sewer  Levee, Dike, or Floodwall
OTHER FEATURES	 20.2 Cross Sections with 1% Annual Chance  17.5 Water Surface Elevation  Coastal Transect  Base Flood Elevation Line (BFE)  Limit of Study  Jurisdiction Boundary  Coastal Transect Baseline  Profile Baseline  Hydrographic Feature
MAP PANELS	 Digital Data Available  No Digital Data Available  Unmapped



 The pin displayed on the map is an approximate point selected by the user and does not represent an authoritative property location.

This map complies with FEMA's standards for the use of digital flood maps if it is not void as described below. The basemap shown complies with FEMA's basemap accuracy standards

The flood hazard information is derived directly from the authoritative NFHL web services provided by FEMA. This map was exported on **2/23/2021 at 4:36 PM** and does not reflect changes or amendments subsequent to this date and time. The NFHL and effective information may change or become superseded by new data over time.

This map image is void if the one or more of the following map elements do not appear: basemap imagery, flood zone labels, legend, scale bar, map creation date, community identifiers, FIRM panel number, and FIRM effective date. Map images for unmapped and unmodernized areas cannot be used for regulatory purposes.