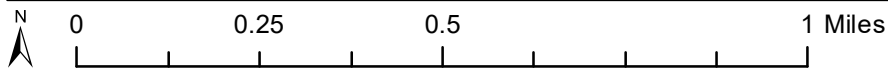


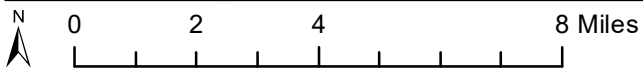
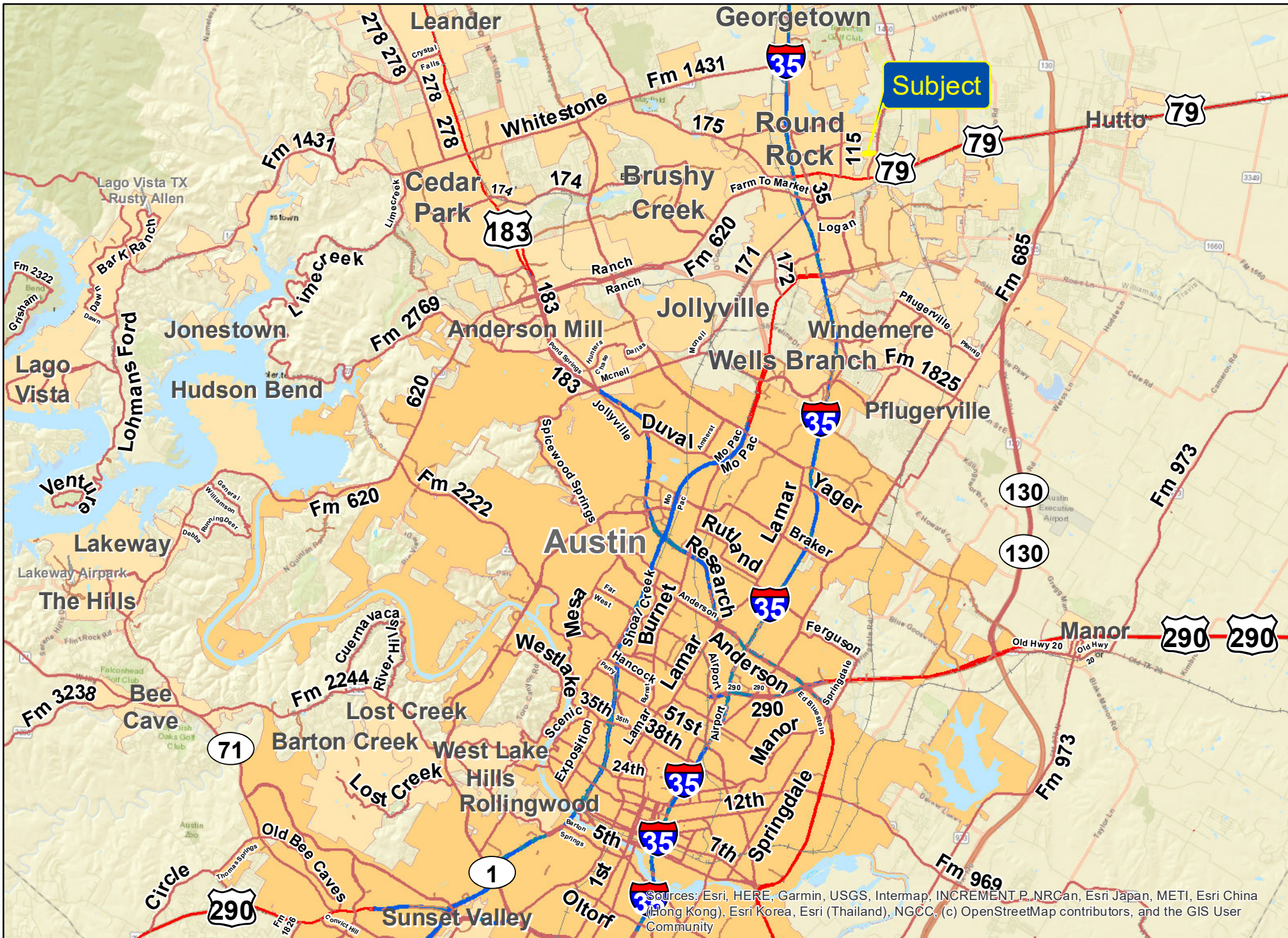
Subject

Sources: Esri, HERE, Garmin, USGS, Intermap, INCREMENT P, NRCan, Esri Japan, METI, Esri China (Hong-Kong), Esri Korea, Esri (Thailand), NGCC, (c) OpenStreetMap contributors, and the GIS User Community



8.918 Ac. | 1890 N A.W. Grimes Blvd., Round Rock, Williamson Co., TX

For illustration purposes only.



8.918 Ac. | 1890 N A.W. Grimes Blvd., Round Rock, Williamson Co., TX

For illustration purposes only.

Sources: Esri, HERE, Garmin, USGS, Intermap, INCREMENT P, NRCan, Esri Japan, METI, Esri China (Hong Kong), Esri Korea, Esri (Thailand), NGCC, (c) OpenStreetMap contributors, and the GIS User Community



Sources: Esri, HERE, Garmin, USGS, Intermap, INCREMENT P, NRCan, Esri Japan, METI, Esri China (Hong Kong), Esri Korea, Esri (Thailand), NGCC, (c) OpenStreetMap contributors, and the GIS User Community

8.918 Ac. | 1890 N A.W. Grimes Blvd., Round Rock, Williamson Co., TX

For illustration purposes only.