
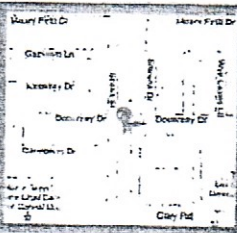


DDD SG



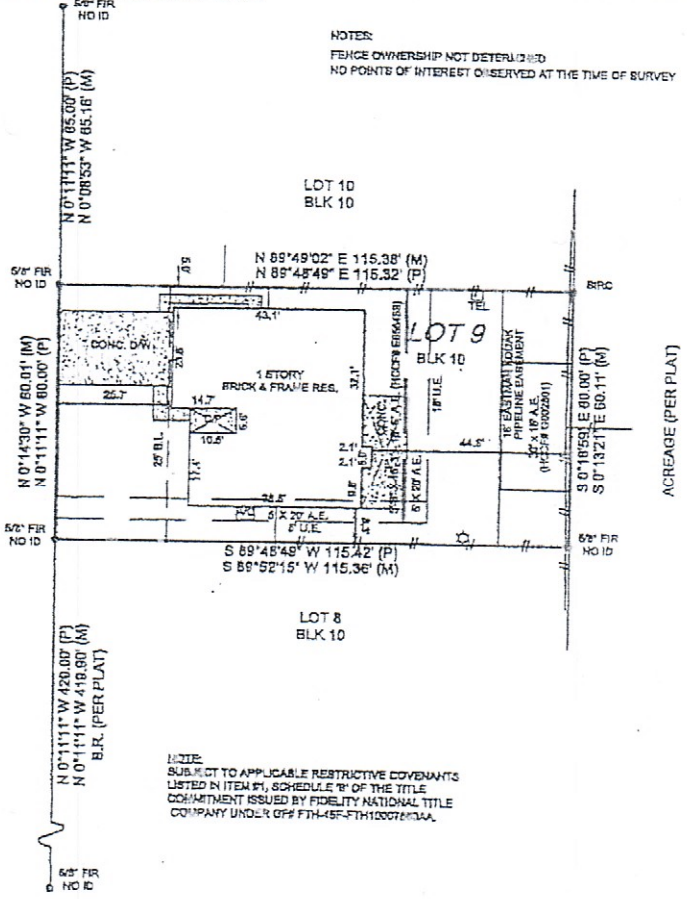
PROPERTY ADDRESS: 4326 SCONE STREET, HOUSTON, Texas 77064 SURVEY NUMBER: 1008.0844

FIELD WORK DATE: 8/17/2010 REVISION DATE(S): Rev. 1 8/26/2010 Rev. 2 8/18/2010

1008.0844
BOUNDARY SURVEY
HARRIS COUNTY

NOTES:
FENCE OWNERSHIP NOT DETERMINED
NO POINTS OF INTEREST OBSERVED AT THE TIME OF SURVEY

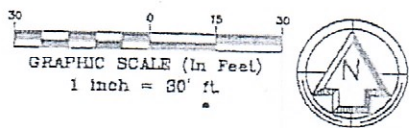
SCONE STREET (60' R/W)



NOTE:
SUBJECT TO APPLICABLE RESTRICTIVE COVENANTS LISTED IN ITEM #1, SCHEDULE "B" OF THE TITLE COMMITMENT ISSUED BY FIDELITY NATIONAL TITLE COMPANY UNDER OFF FTH-15F-FTH10007434A.



I HEREBY CERTIFY THAT THIS PLAT REPRESENTS THE RESULTS OF A SURVEY MADE ON THE GROUNDS ON THE 17th DAY OF AUGUST 2010.



Use of This Survey for Purposes other than Intended, Without Written Verification, will be at the User's Sole Risk and Without Liability to the Surveyor. Nothing herein shall be construed to Give Any Rights or Benefits to Anyone Other than those Granted.

POINTS OF INTEREST: None Visible

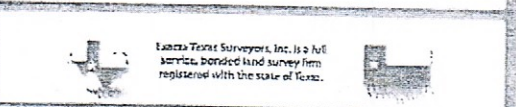
FLOOD INFORMATION:
By performing a search at www.fema.gov, it appears to be the property to be located in a X zone with a Base Flood Elevation of NA. This Property was found in HARRIS COUNTY, and community number 480287, dated 06/18/2007.

CLIENT NUMBER: DATE: 8/18/2010

BUYER: S S TEXAS PROPERTIES LLC

SELLER:

CERTIFIED TO: S S TEXAS PROPERTIES LLC



EXACTATX
Texas Surveyors, Inc.
Exacta Texas Surveyors, Inc. : LB# 101739-00 P: 281.763.7766
5300 Braeswood, #311 F: 281.763.7767
Houston, Texas 77096 www.exacta365.com

This document is copyrighted and may only be used by the parties to which it is certified.

Angela M Gulens
Francis S Ortiz