



# 7019 Sandy Knolls Drive

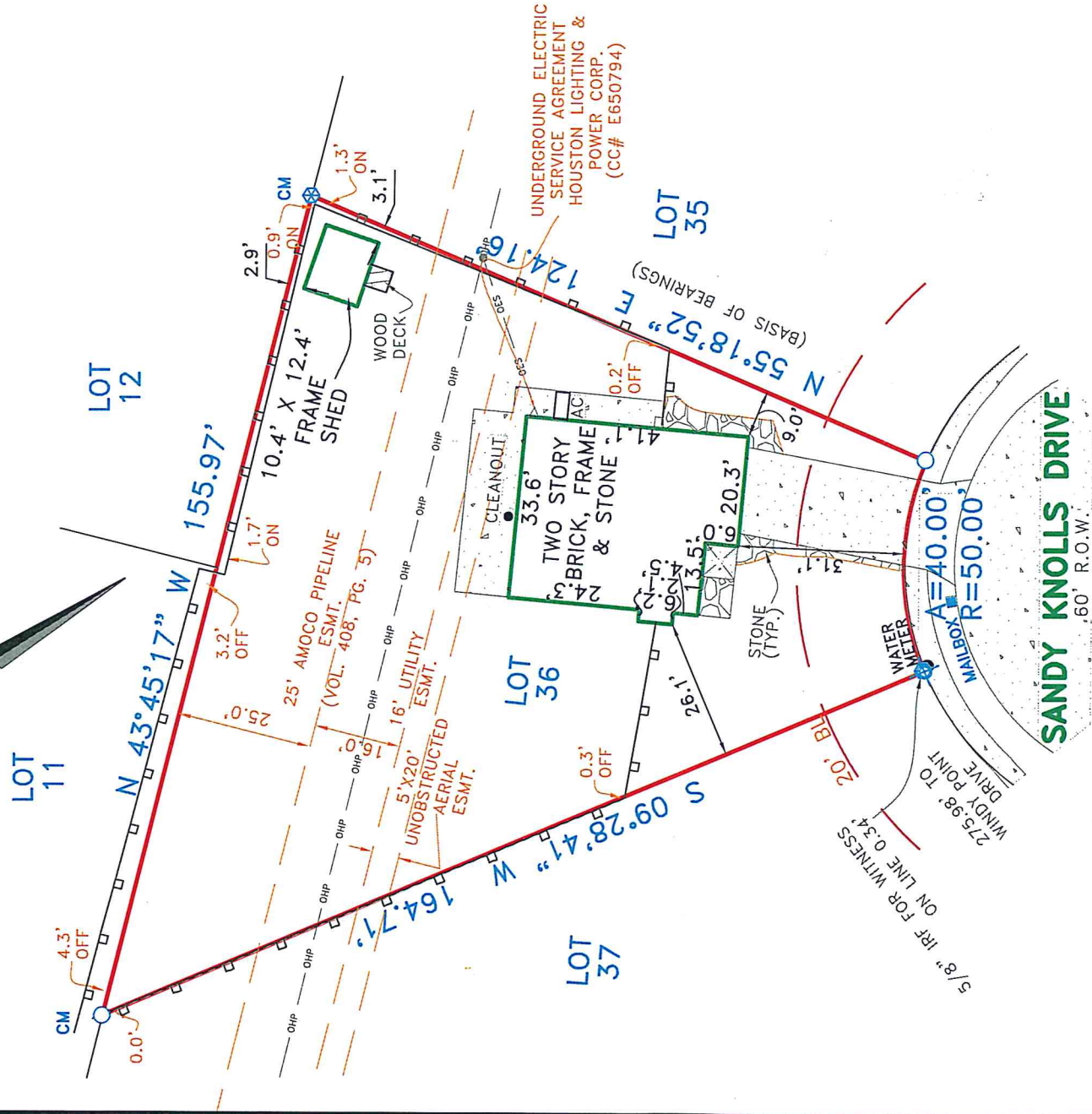


Being Lot Thirty-Six (36), in Block Seventeen (17), of OAKWOOD GLEN, SECTION ONE (1), an addition in Harris County, Texas, according to the Map or Plat thereof, recorded in Volume 219, Page 34 of the Map Records of Harris County, Texas.



Fidelity National Title  
Insurance Company

## LEGEND

- 1/2" ROD FOUND
- ⊗ 1/2" ROD SET
- 1" PIPE FOUND
- ⊗ "X" FOUND/SET
- ⊗ 5/8" ROD FOUND
- ⊕ POINT FOR CORNER
- ⊕ FENCE POST FOR CORNER
- CONTROLLING MONUMENT
- CM AIR CONDITIONER
- PE POOL EQUIPMENT
- TE TRANSFORMER PAD
- COLUMN
- POWER POLE
- ▲ UNDERGROUND ELECTRIC
- △ OVERHEAD ELECTRIC
- OHP— OVERHEAD ELECTRIC POWER
- OES— OVERHEAD ELECTRIC SERVICE
- CHAIN LINK
- ||— WOOD FENCE 0.5' WIDE TYPICAL
- |— IRON FENCE
- X— BARBED WIRE
- DOUBLE SIDED WOOD FENCE
- //— EDGE OF ASPHALT
- ▲— EDGE OF GRAVEL
- [— CONCRETE
- [— COVERED AREA



## EXCEPTIONS:

NOTE: PROPERTY SUBJECT TO TERMS, CONDITIONS, AND EASEMENTS CONTAINED IN INSTRUMENTS RECORDED IN VOL. 219, PG. 34;

CC#S:  
 E624197, E703092, U152062, W956353, Z454808,  
 20080308179, 20100396257, 20110545794, 20110545795,  
 20110545796, 20110545797, 20110545798, 20110545799,  
 20130270508, 20140075523,  
 RP-2016-302381, RP-2016-302393, RP-2016-302394,  
 RP-2016-531781, RP-2017-283716, RP-2017-283746,  
 RP-2017-283767, RP-2017-283779 AND RP-2017-324050.

NOTES:  
 NOTE: BEARINGS, EASEMENTS AND BUILDING LINES ARE BY RECORDED PLAT UNLESS OTHERWISE NOTED.

FLOOD NOTE: According to the F.I.R.M. No. 48201C0245M, this property does lie in Zone X and DOES NOT lie within the 100 year flood zone.

This survey is made in conjunction with the information provided by Fidelity National Title. Use of this survey by any other parties and/or for other purposes shall be at user's own risk and any loss resulting from other use shall not be the responsibility of the undersigned. This is to certify that I have on this date made a careful and accurate survey on the ground of the subject property. The plat hereon is a correct and accurate representation of the property lines and dimensions as indicated; location and type of buildings are as shown; and EXCEPT AS SHOWN, there are no visible and apparent encroachments or protrusions on the ground.

BUYER: JOSE A. RAMIREZ

Accepted by: Purchaser

Purchaser

Date:

Purchaser

Drawn By: JAI/BJO

Scale: 1" = 30'

Date: 4-23-18

GF No.: FTH-07-

FAH18002276JK

Job No. 1807373



321 Century Plaza Dr., Ste. 105

Houston, TX 77073

P 281.443.9288

F 281.443.9224

Firm No. 10194280

www.cbginctx.com

