





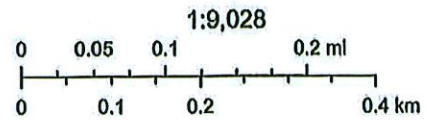
- Boundary
- 100 Year Floodplain
- 500 Year Floodplain
- Floodway
- Special
- Unmapped/ Not Included
- Stream, Intermittent
- River/Creek
- Water Body

Austin CAD Web Map

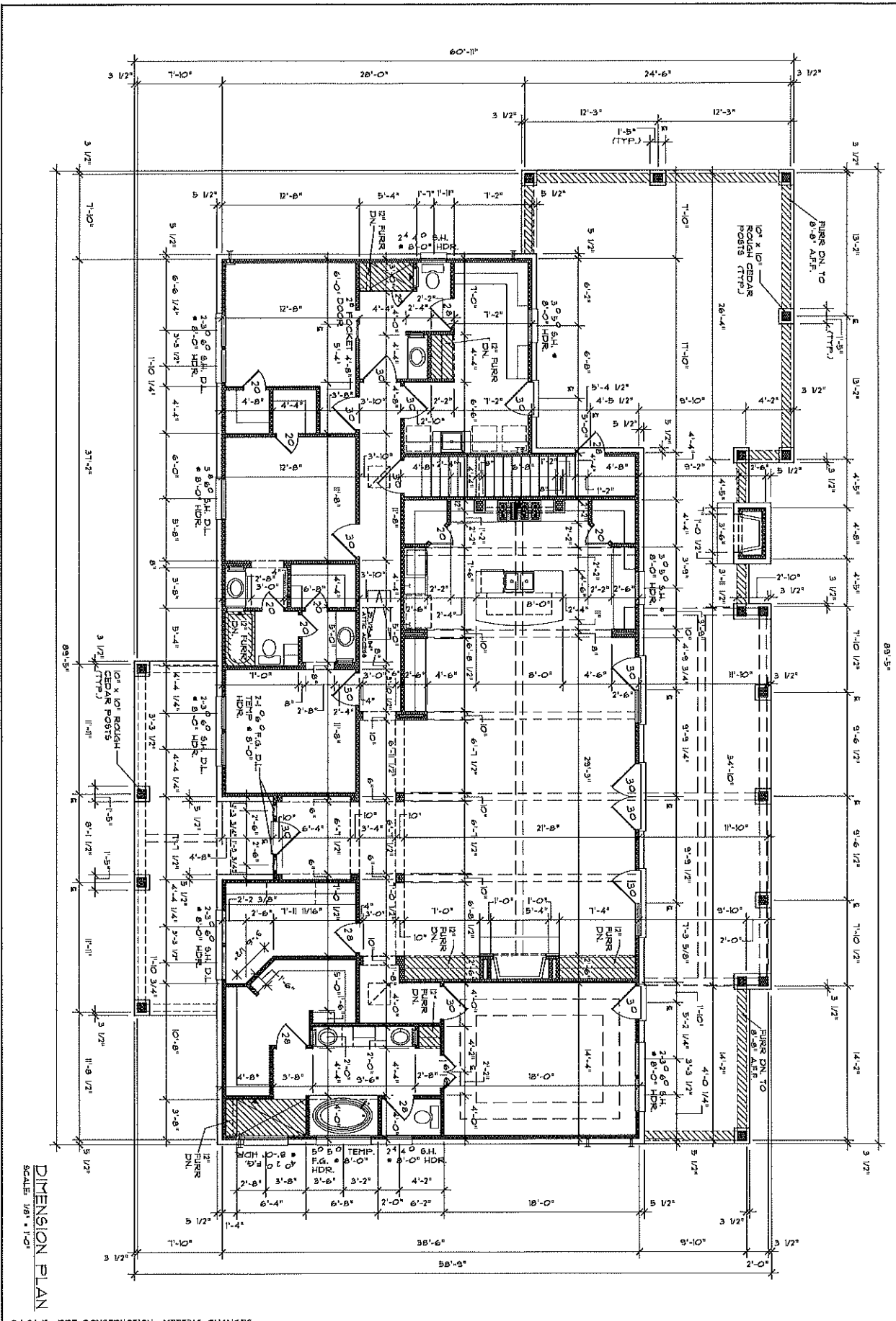


4/9/2021, 11:13:30 AM

-  Parcels
-  Abstracts



© OpenStreetMap (and) contributors, CC-BY-SA



DIMENSION PLAN
 SCALE: 1/8" = 1'-0"

04-24-12 PRE-CONSTRUCTION MEETING CHANGES

Drawing No. 1
 Page 2 of 14
 Revision No. 1
 Date 04-24-12

This drawing and all plans, sketches, renderings, and specifications associated herewith are and remain the property of Hill Creek Custom Homes. No person or other legal entity is authorized to reproduce, copy, or construct any structure or further develop for construction any drawings of Hill Creek Custom Homes without the express written consent of Hill Creek Custom Homes. Violators will be prosecuted.

MILL CREEK CUSTOM HOMES

Date: 04/09/12
 Designed by: C.J.D.
 Drawn by: A.M.O.
 Checked by: C.J.D.

Plan Number: 2949
 Plan Name: M L