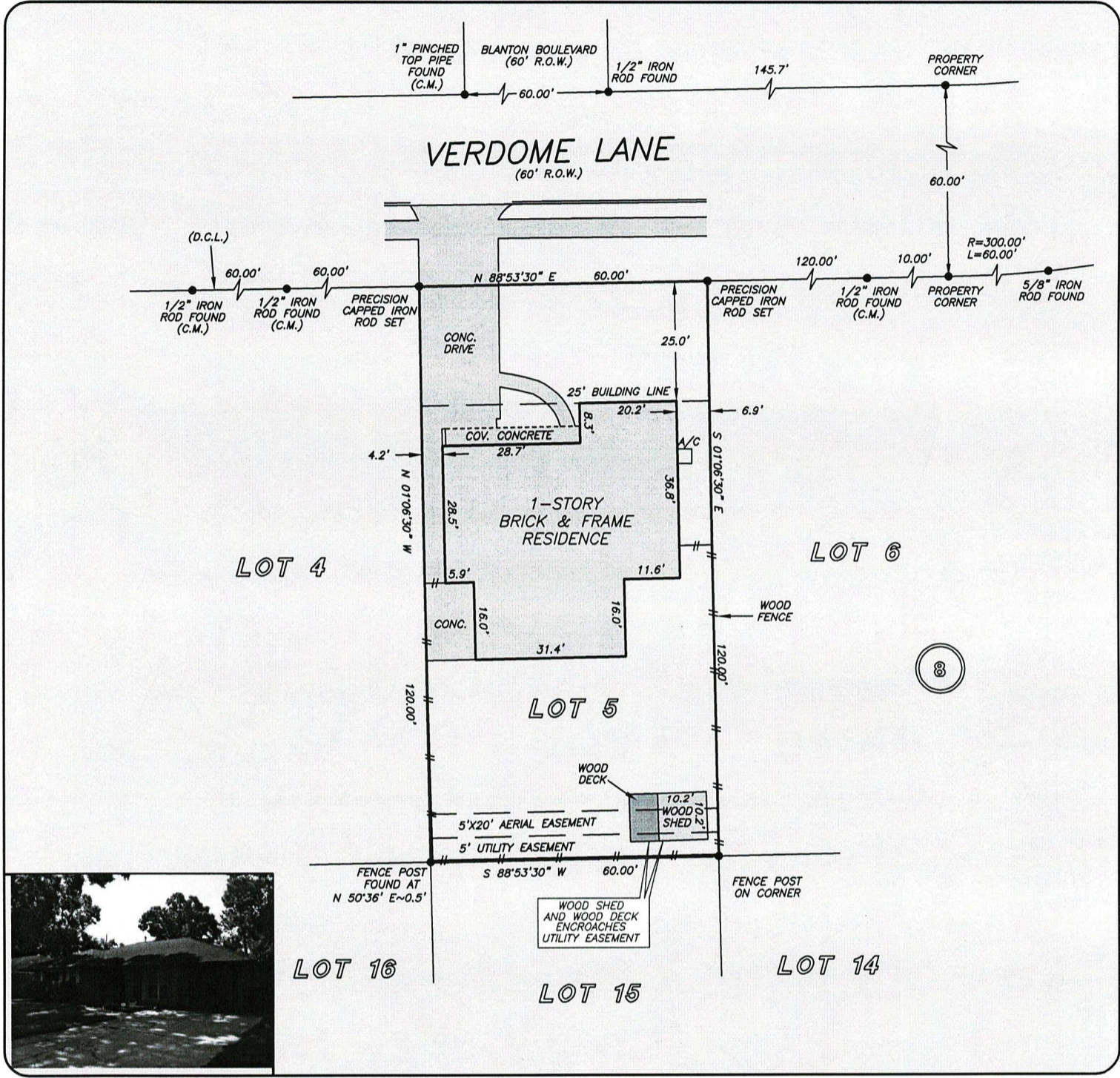


GF NO. FTH-78F-FAH17005410KW FIDELITY NATIONAL TITLE  
 ADDRESS: 4317 VERDOME LANE  
 HOUSTON, TEXAS 77092  
 BORROWER: ALLISON MOORMAN AND  
 ANDREW MOORMAN

# LOT 5, BLOCK 8 OAK FOREST, SECTION 15

A SUBDIVISION IN HARRIS COUNTY, TEXAS  
 ACCORDING TO THE MAP OR PLAT THEREOF RECORDED  
 IN VOLUME 41, PAGE 27 OF THE MAP RECORDS  
 OF HARRIS COUNTY, TEXAS



THIS PROPERTY IS AFFECTED BY THE  
 100 YEAR FLOOD PLAIN AS PER FIRM  
 PANEL NO. 48201C 0655 M  
 MAP REVISION: 06/9/14  
 ZONE AE  
 BASED ONLY ON VISUAL EXAMINATION OF MAPS.  
 INACCURACIES OF FEMA MAPS PREVENT EXACT  
 DETERMINATION WITHOUT DETAILED FIELD STUDY

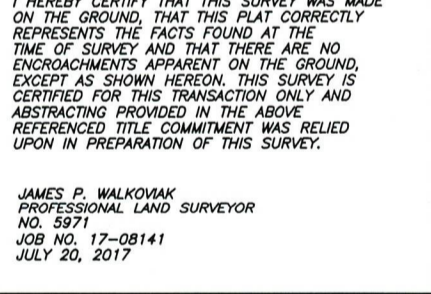
A SUBSURFACE INVESTIGATION  
 WAS BEYOND THE SCOPE OF THIS SURVEY

D.C.L. = DIRECTIONAL CONTROL LINE  
 RECORD BEARING: VOL. 41, PG. 27, H.C.M.R.


I HEREBY CERTIFY THAT THIS SURVEY WAS MADE  
 ON THE GROUND, THAT THIS PLAT CORRECTLY  
 REPRESENTS THE FACTS FOUND AT THE  
 TIME OF SURVEY AND THAT THERE ARE NO  
 ENCROACHMENTS APPARENT ON THE GROUND,  
 EXCEPT AS SHOWN HEREON. THIS SURVEY IS  
 CERTIFIED FOR THIS TRANSACTION ONLY AND  
 ABSTRACTING PROVIDED IN THE ABOVE  
 REFERENCED TITLE COMMITMENT WAS RELIED  
 UPON IN PREPARATION OF THIS SURVEY.

JAMES P. WALKOWIAK  
 PROFESSIONAL LAND SURVEYOR  
 NO. 5971  
 JOB NO. 17-08141  
 JULY 20, 2017

DRAWN BY: DC



**Fidelity National Title**  
 KEMBERLY WARREN  
 713-807-9666



**PRECISION** surveyors

1-800-LANDSURVEY  
 www.precisionurveyors.com

281-496-1586 FAX 281-496-1867 210-829-4941 FAX 210-829-1555  
 950 THREADNEEDLE STREET SUITE 150 HOUSTON, TEXAS 77079 1777 NE LOOP 410 SUITE 600 SAN ANTONIO, TEXAS 78217  
 FIRM NO. 10063700