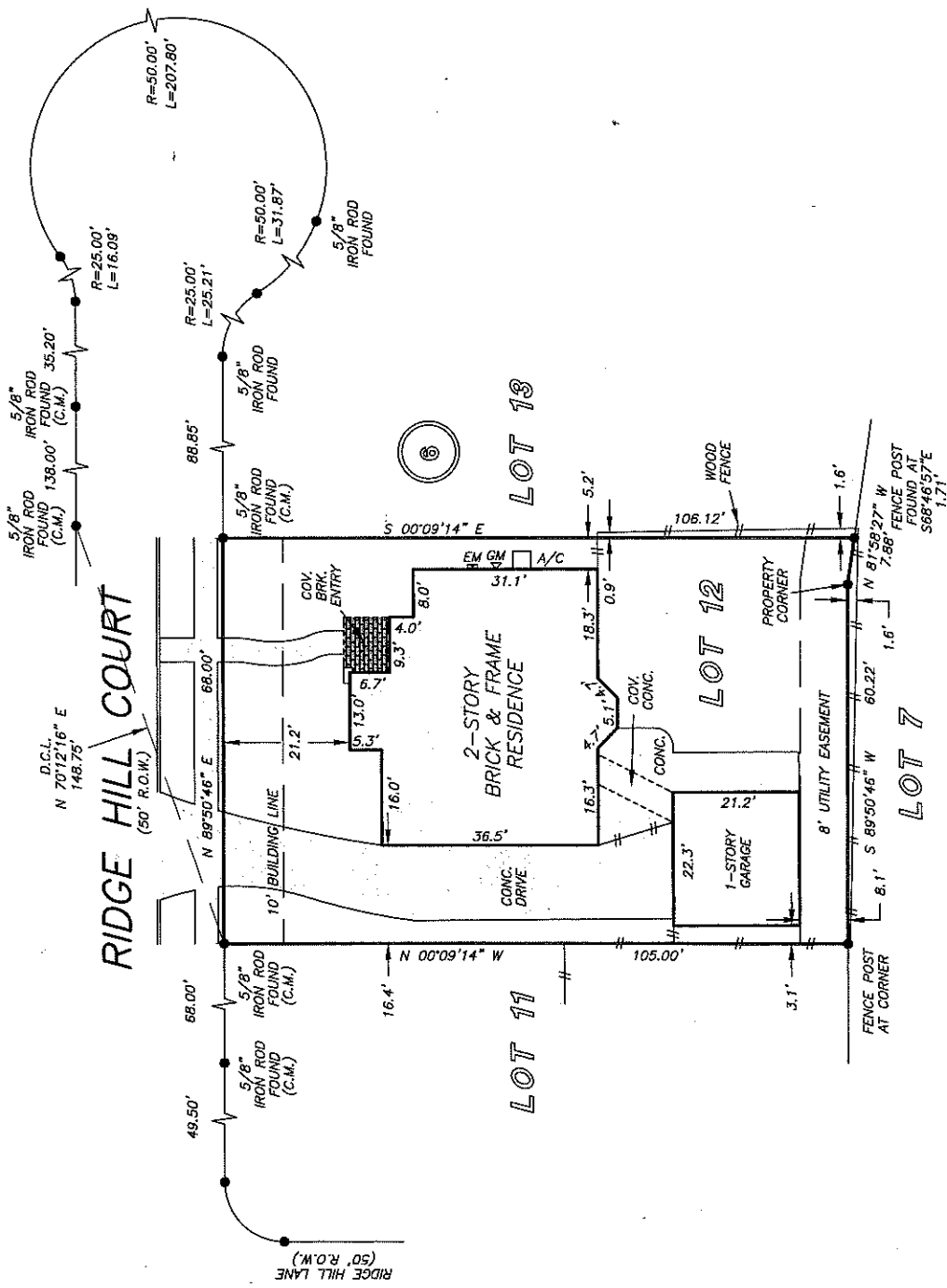


GF NO. 20151025 INFINITY TITLE
 ADDRESS: 19019 RIDGE HILL COURT
 HOUSTON, TEXAS 77084
 BORROWER: TODD DUNLAP

**LOT 12, BLOCK 6
 BARKERS RIDGE, SECTION 5**
 A SUBDIVISION IN HARRIS COUNTY, TEXAS
 ACCORDING TO THE MAP OR PLAT THEREOF RECORDED
 UNDER FILM CODE NO. 364140 OF THE MAP RECORDS
 OF HARRIS COUNTY, TEXAS.

SCALE: 1" = 30'



NOTE: AGREEMENT BY AND BETWEEN DEVELOPER AND H. L. & P.
 FOR INSTALLATION OF OVERHEAD/UNDERGROUND ELECTRICAL
 DISTRIBUTION SYSTEM OF NO. R269421.

THIS PROPERTY DOES NOT LIE WITHIN THE
 100 YEAR FLOOD PLAIN AS PER FIRM
 PANEL NO. 48201C 0605 L
 MAP REVISION: 05/19/07
 ZONE X
 BASED ONLY ON VISUAL EXAMINATION OF MAPS.
 INACCURACIES OF FEMA MAPS PREVENT EXACT
 DETERMINATION WITHOUT DETAILED FIELD STUDY



A SUBSURFACE INVESTIGATION
 WAS BEYOND THE SCOPE OF THIS SURVEY

D.C.L. = DIRECTIONAL CONTROL LINE
 RECORD BEARING: FILM CODE NO. 364140, H.C.M.R.

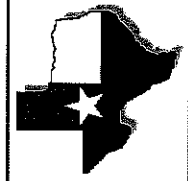
I HEREBY CERTIFY THAT THIS SURVEY WAS MADE
 ON THE GROUND, THAT THIS PLAT CORRECTLY
 REPRESENTS THE FACTS FOUND AT THE
 TIME OF SURVEY AND THAT THERE ARE NO
 ENCROACHMENTS APPARENT ON THE GROUND,
 EXCEPT AS SHOWN HEREON. THIS SURVEY IS
 CERTIFIED FOR THIS TRANSACTION ONLY AND
 ABSTRACTING PROVIDED IN THE ABOVE
 REFERENCED TITLE COMMITMENT WAS RELIED
 UPON IN PREPARATION OF THIS SURVEY.

JAMES P. WALKOVIAK
 PROFESSIONAL LAND SURVEYOR
 NO. 5971
 JOB NO. 15-10120
 OCTOBER 21, 2015

DRAWN BY: SR



INFINITY TITLE
 AMANDA MARTINEZ
 281-752-8888



PRECISION
 surveyors

281-496-1586 FAX 281-496-1867 210-829-4941 FAX 210-829-1555
 950 THREADNEEDLE STREET SUITE 150 HOUSTON, TEXAS 77079 1777 NE LOOP 410 SUITE 600 SAN ANTONIO, TEXAS 78217
 1-800-LANDSURVEY www.precisionlandsurveyors.com
 FIRM NO. 10063700