

CF NO. 07030307 HOUSTON TITLE
 ADDRESS: 5103 WEST OAKS MEWS
 HOUSTON, TEXAS 77056
 BORROWER: ARTHUR GOCHMAN

LOT 3, BLOCK 1 WEST OAKS MEWS, SECTION 1

ACCORDING TO THE MAP OR PLAT THEREOF RECORDED
 UNDER FILM CODE NO. 442137 OF THE MAP RECORDS
 OF HARRIS COUNTY, TEXAS


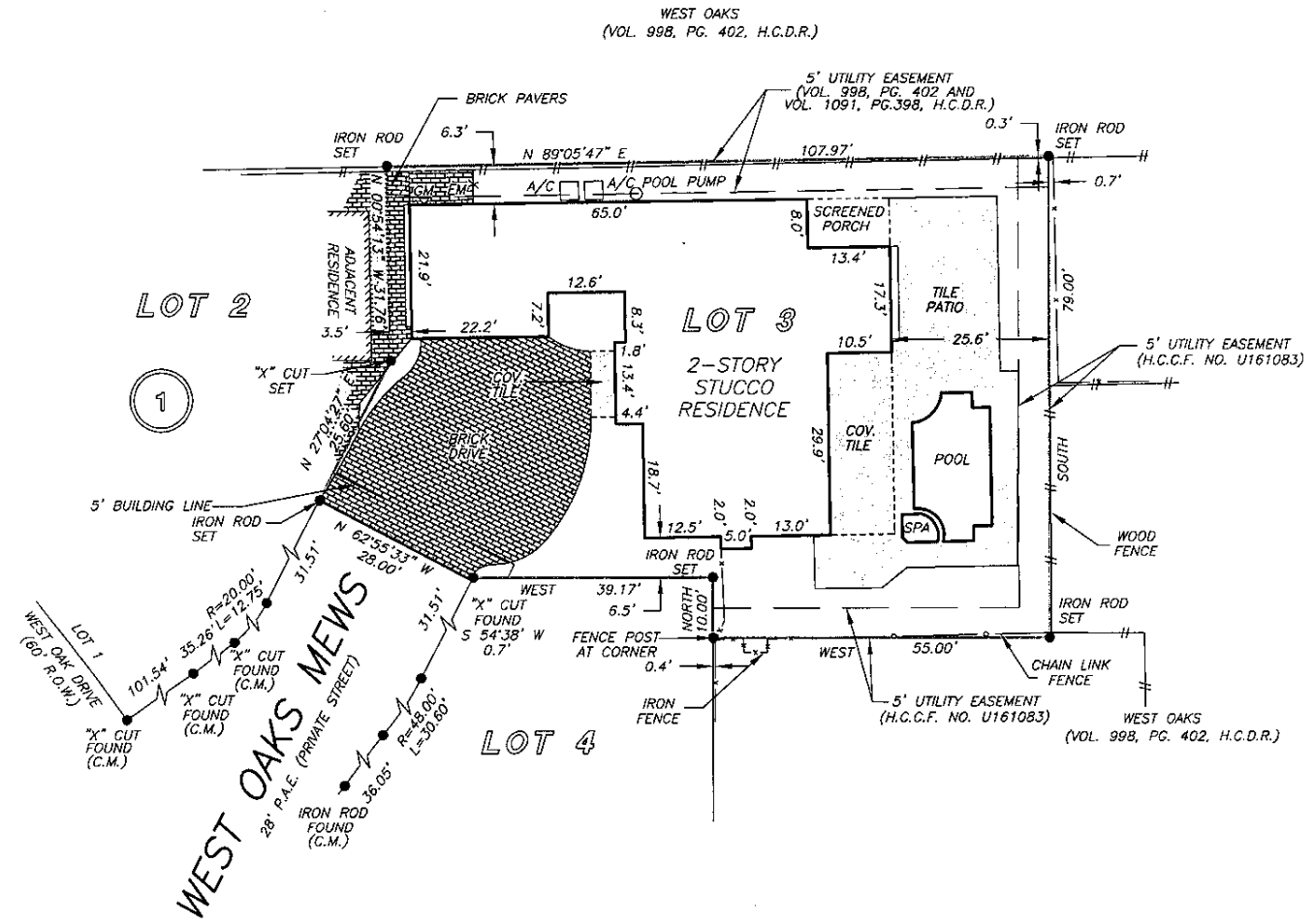
SCALE: 1" = 30'

WEST OAKS
 (VOL. 998, PG. 402, H.C.D.R.)

5' UTILITY EASEMENT
 (VOL. 998, PG. 402 AND
 VOL. 1091, PG. 398, H.C.D.R.)

5' UTILITY EASEMENT
 (H.C.C.F. NO. U161083)

WEST OAKS
 (VOL. 998, PG. 402, H.C.D.R.)



NOTE: EASEMENT FOR MINOR ENCROACHMENTS CREATED BY
 CONSTRUCTION SETTLING AND OVERHANG OF IMPROVEMENTS
 AS PER H.C.C.F. NO. U-360526.

NOTE: AN UNDERGROUND EASEMENT TWO FEET WIDE, FOR AUDIO
 AND VIDEO COMMUNICATION FACILITIES, AS PER CF NO. U630526.

THIS PROPERTY DOES NOT LIE WITHIN THE
 100 YEAR FLOOD PLAIN AS PER FIRM
 PANEL NO. 48201C 0665 K
 MAP REVISION: 4/20/2000
 ZONE X
 BASED ONLY ON VISUAL EXAMINATION OF MAPS.
 INACCURACIES OF FEMA MAPS PREVENT EXACT
 DETERMINATION WITHOUT DETAILED FIELD STUDY



A SUBSURFACE INVESTIGATION
 WAS BEYOND THE SCOPE OF THIS SURVEY

RECORD BEARING: FILM CODE NO. 442137, H.C.M.R.

DRAWN BY: BK

I HEREBY CERTIFY THAT THIS SURVEY WAS MADE
 ON THE GROUND, THAT THIS PLAT CORRECTLY
 REPRESENTS THE FACTS FOUND AT THE
 TIME OF SURVEY AND THAT THERE ARE NO
 ENCROACHMENTS APPARENT ON THE GROUND,
 EXCEPT AS SHOWN HEREON. THIS SURVEY IS
 CERTIFIED FOR THIS TRANSACTION ONLY AND
 ABSTRACTING PROVIDED IN THE ABOVE
 REFERENCED TITLE COMMITMENT WAS RELIED
 UPON IN PREPARATION OF THIS SURVEY.

RICKY J. RICHARDSON
 PROFESSIONAL LAND SURVEYOR
 NO. 5445
 JOB NO. 07-03691
 MARCH 28, 2007



HOUSTON TITLE
 COMPANY
 MARTHA LOVE
 713-529-9050



PRECISION SURVEYORS, INC.

1-800-LANDSURVEY 281-496-1586
 1-800-526-3787 FAX 281-496-1867
 14925 MEMORIAL DRIVE SUITE B100 HOUSTON, TEXAS 77079