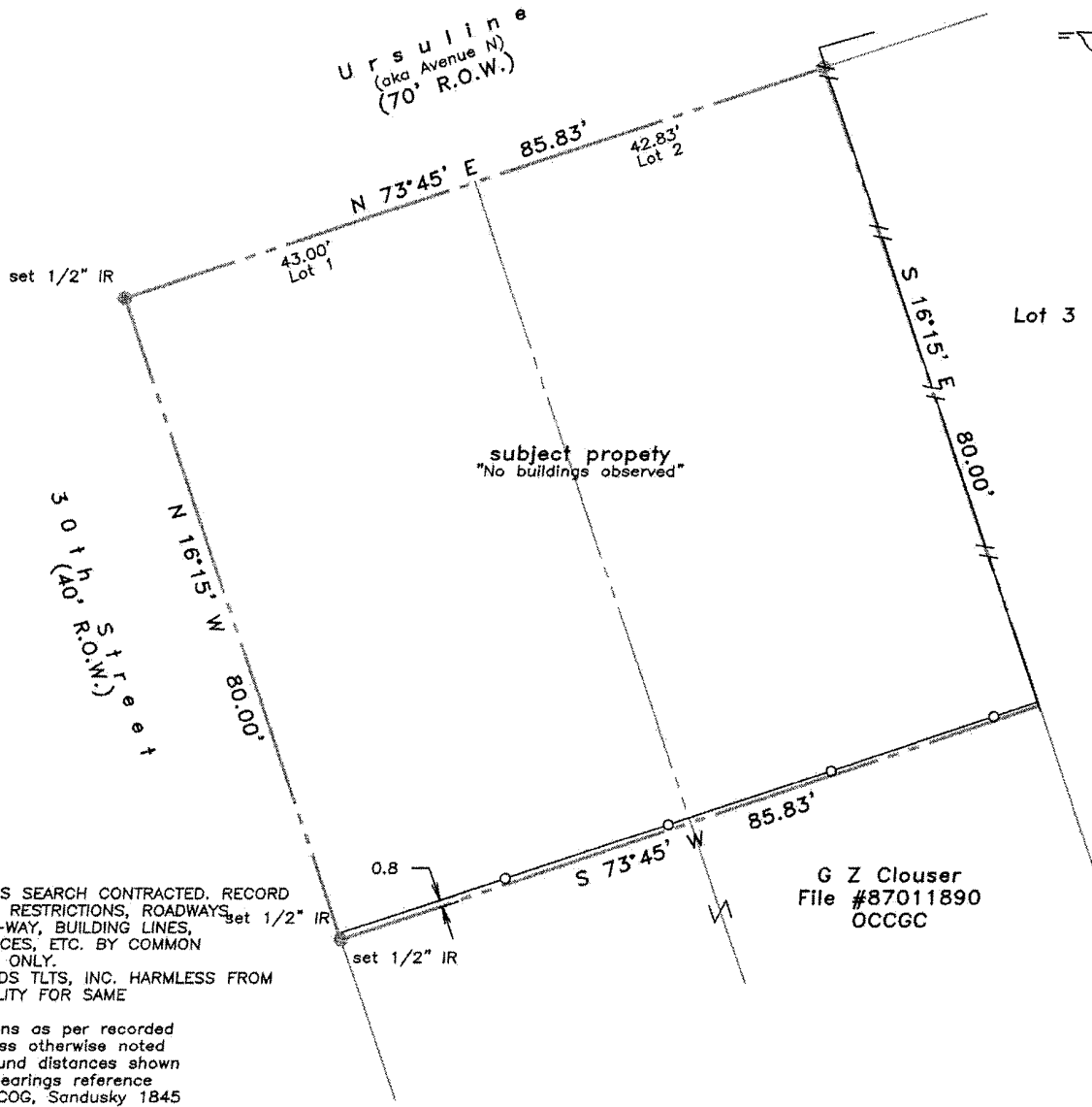
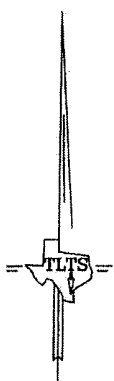


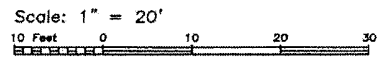
NATIONAL FLOOD INSURANCE PROGRAM
 FIRM Zone AE
 Community #485469
 Map 48167C0441G
 August 15, 2019



G Z Clouser
 File #87011890
 OCCGC

NOTES:
 NO RECORDS SEARCH CONTRACTED. RECORD EASEMENTS, RESTRICTIONS, ROADWAYS, RIGHTS-OF-WAY, BUILDING LINES, ENCUMBRANCES, ETC. BY COMMON KNOWLEDGE ONLY.
 CLIENT HOLDS TLTS, INC. HARMLESS FROM RESPONSIBILITY FOR SAME

- Restrictions as per recorded plat unless otherwise noted
- True ground distances shown
- Plat & bearings reference Plan of COG, Sandusky 1845
- Survey monuments reconciled w/ numerous previous surveys



Vacant property: Ursuline (aka Avenue N)
 Galveston County, Texas
 This survey is certified for this transaction only and may only be relied on by 3910 Enterprisers, LLC. This survey is only valid if print has original seal and signature of surveyor.

